



TENtec

| Compr. | Core | Compr. | Core | Compr. | Core |
|---|--|---------------------------------------|---------------------------------------|-----------------------------|-----------------------------------|
| | | | | | |
| Conventional rail (freight) / Completed | Conventional rail (freight) / To be upgraded | Conventional rail (freight) / Planned | Conventional rail (freight) / Planned | High speed rail / Completed | To be upgraded to high speed rail |
| | | | | | |
| | | | Airports Ports FRT | | |
| NDPTL Network on Russian territory | | | | | |

Legend for TEN-T
Data for EU27: EC Proposal COM (2011) 650/Final 2 of 19/12/2011
Data for Russia and Belarus from NDPTL
© EuroGeographics 2001 for the administrative boundaries



EASTERN PARTNERSHIP TRANSPORT NETWORK

Roads, airports and ports
Belarus, Moldova, Ukraine

Endorsed at the meeting of EU and Eastern Partnership Transport Ministers on 9 October 2013











| Comprehensive | Core | Comprehensive | Core | Comprehensive | Core |
|---------------|-----------------------|---------------|-------|------------------------------------|----------|
| | | | | | |
| | Road / Completed | | Ports | | Airports |
| | | | | | |
| | Road / To be upgraded | | RRT | NDPTL Network on Russian territory | |
| | | | | | |
| | Road / Planned | | | | |

Legend for TEN-T
Data for EU27: EC Proposal COM (2011) 650/Final 2 of 19/12/2011
Data for Russia and Belarus from NDPTL
© EuroGeographics 2001 for the administrative boundaries








| Comprehensive Network | | | | | | | | |
|---|------------------------------------|---|--|---|----------|-------|-----|--|
|  | Conventional rail / Completed |  |  |  | Airports | Ports | FRT | |
|  | Conventional rail / To be upgraded |  | To be upgraded to high speed rail | | | | | |
|  | Conventional rail / Planned |  | High speed rail / Planned | | | | | |
| | | |  NDPTL Network on Russian territory | | | | | |

Data for Turkey:
EC Proposal COM (2011) 650/Final 2 of 19/12/2011
© EuroGeographics 2001 for the administrative boundaries



| Comprehensive Network | |
|---|------------------------------------|
|  | Road / Completed |
|  | Road / To be upgraded |
|  | Road / Planned |
|  | Ports |
|  | RRT |
|  | Airports |
|  | NDPTL Network on Russian territory |

Data for Turkey:
EC Proposal COM (2011) 650/Final 2 of 19/12/2011

© EuroGeographics 2001 for the administrative boundaries