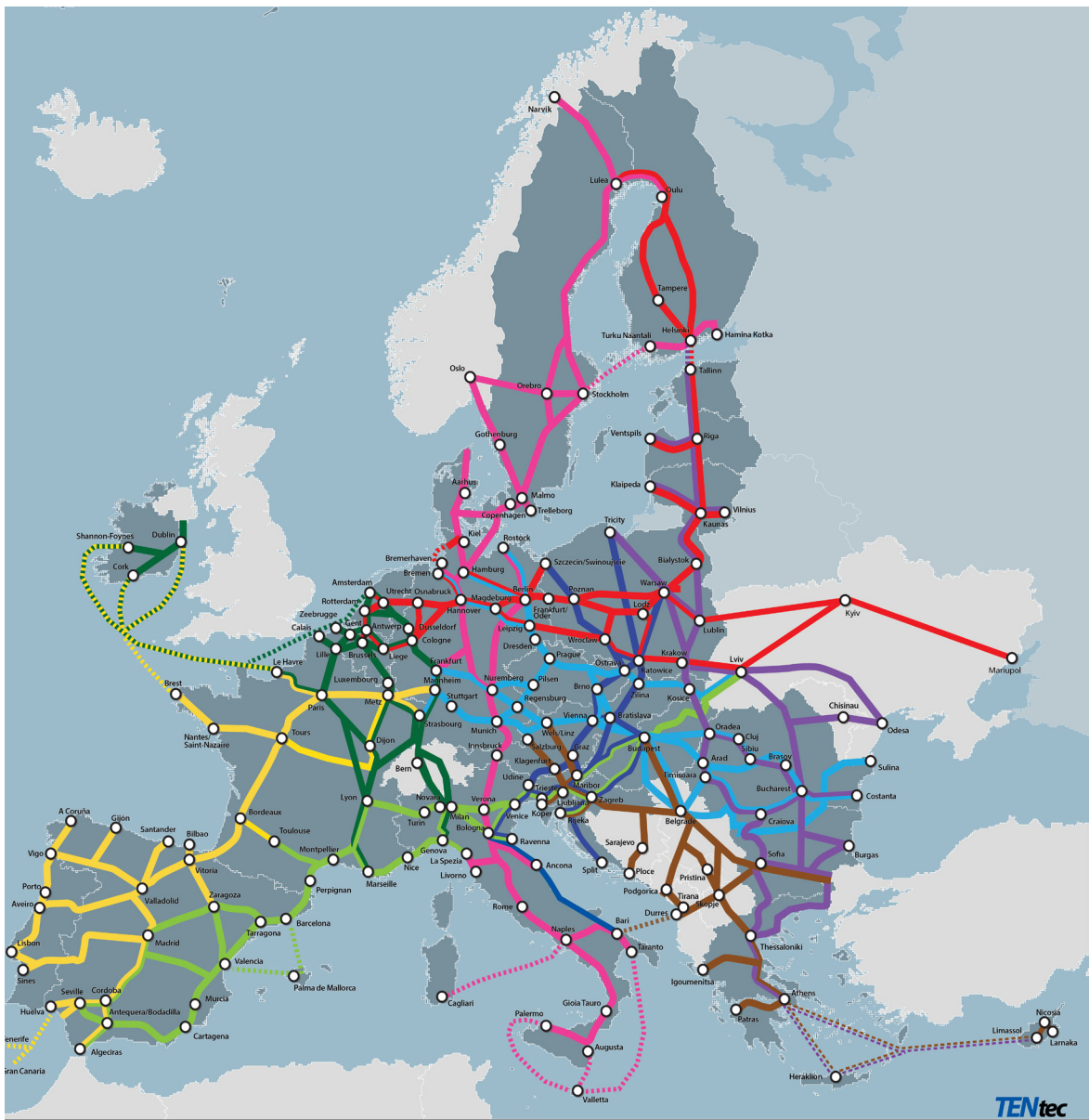




Map Finder Chart for European Transport Corridors



TENtec

- ATLANTIC
- NORTH SEA – RHINE – MEDITERRANEAN
- NORTH SEA - BALTIC
- SCANDINAVIAN - MEDITERRANEAN
- BALTIC SEA - ADRIATIC SEA
- RHINE - DANUBE
- MEDITERRANEAN
- WESTERN BALKANS – EASTERN MEDITERRANEAN
- BALTIC SEA - BLACK SEA - AEGEAN SEA

The parts of the map pertaining to corridor alignment in third countries are indicative.

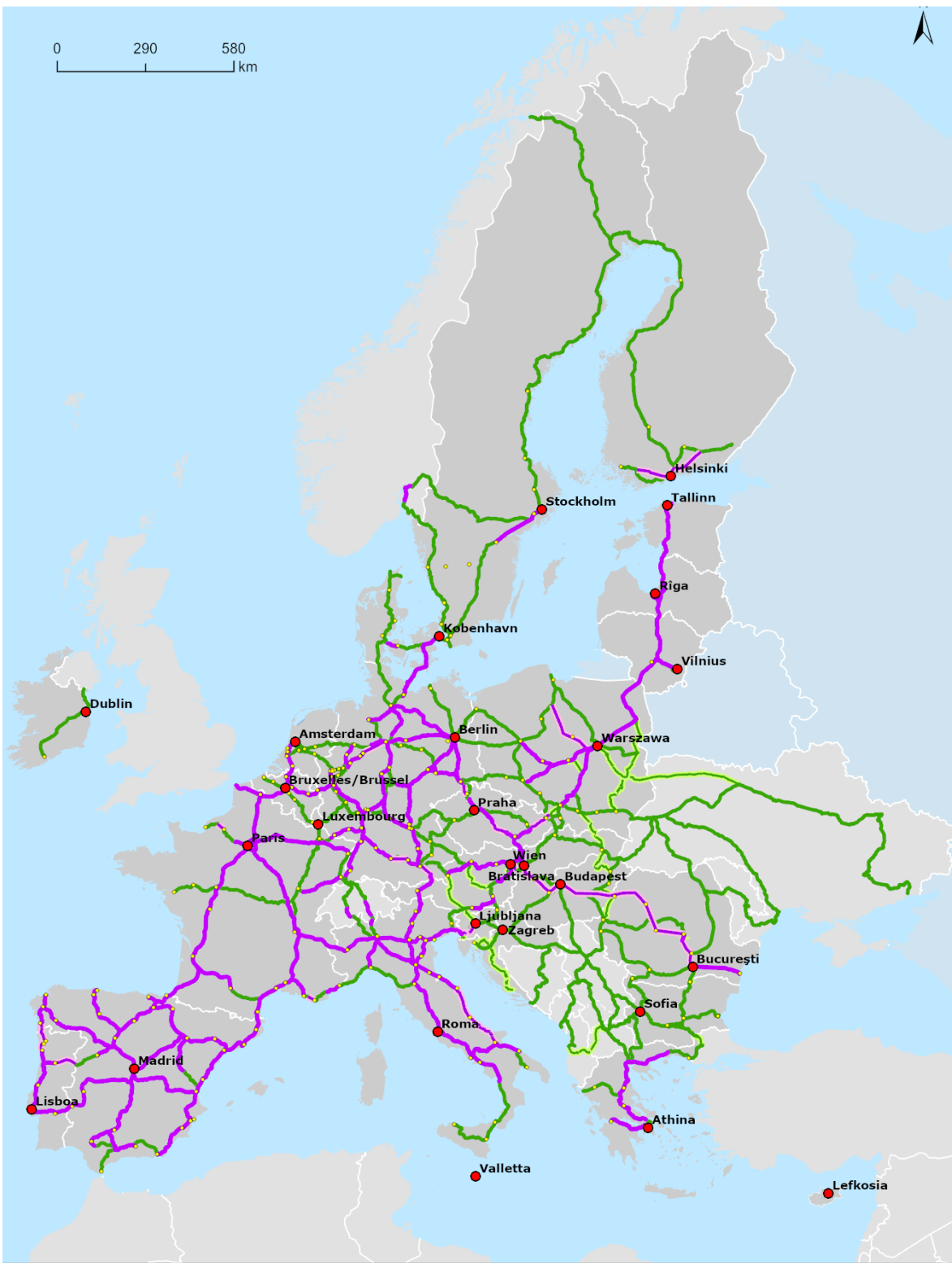


European Transport Corridors

Rail passengers

EU Member States

0 290 580 km



Railways Core	Railways Extended Core	Urban Nodes
---------------	------------------------	-------------

— ≥ 200 km/h
— ≥ 160 km/h

— ≥ 200 km/h
— ≥ 160 km/h

● Capitals ● Urban Nodes



European Transport Corridors Rail freight EU Member States

0 290 580 km



Railways Core



Railways Extended Core



Urban Nodes



Capitals



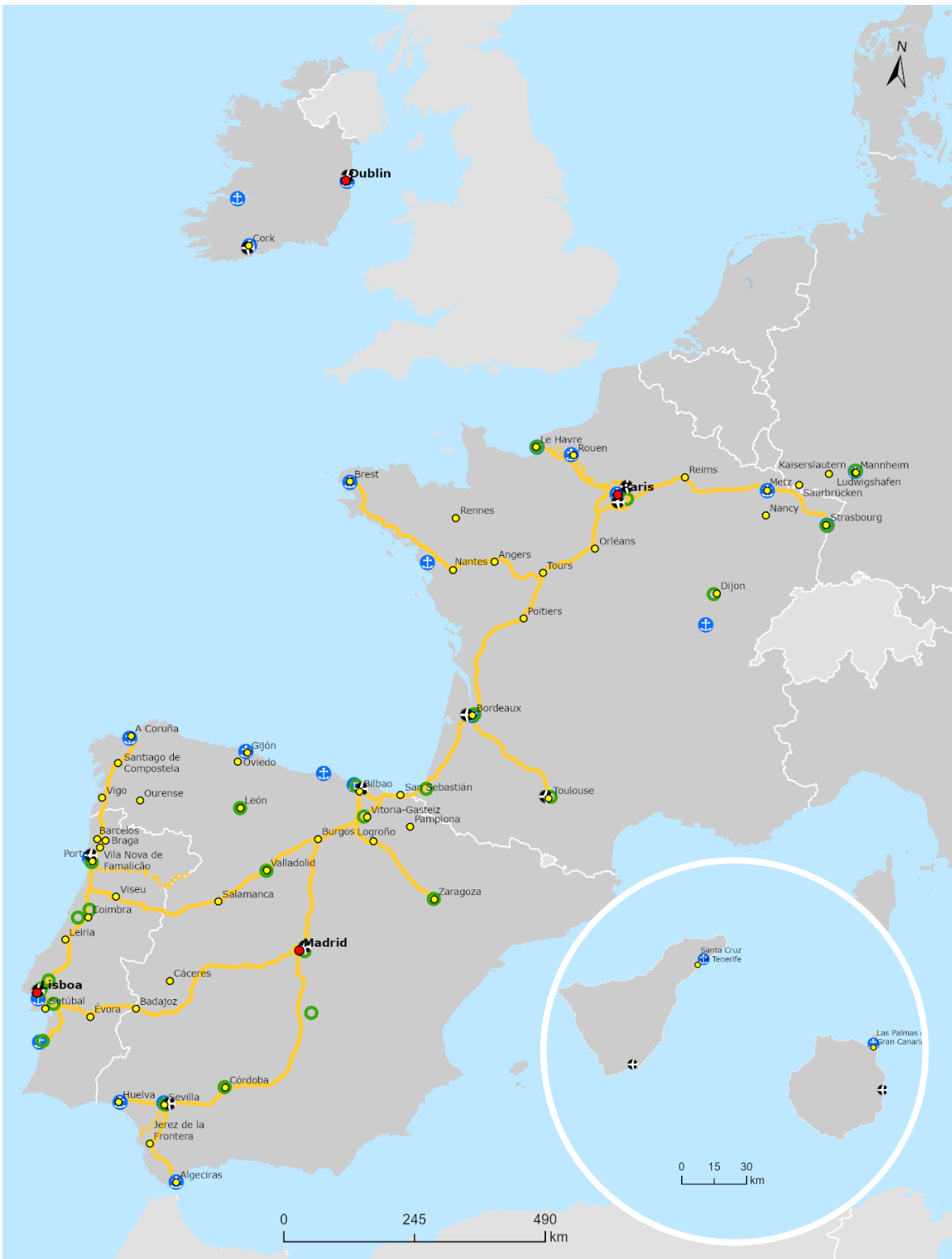
Urban Nodes



Atlantic Corridor

Inland waterways and Roads, ports, rail-road terminals and airports

BE BG CZ DK DE EE IE EL ES FR HR IT CY LV LT LU HU MT NL AT PL PT RO SI SK FI SE



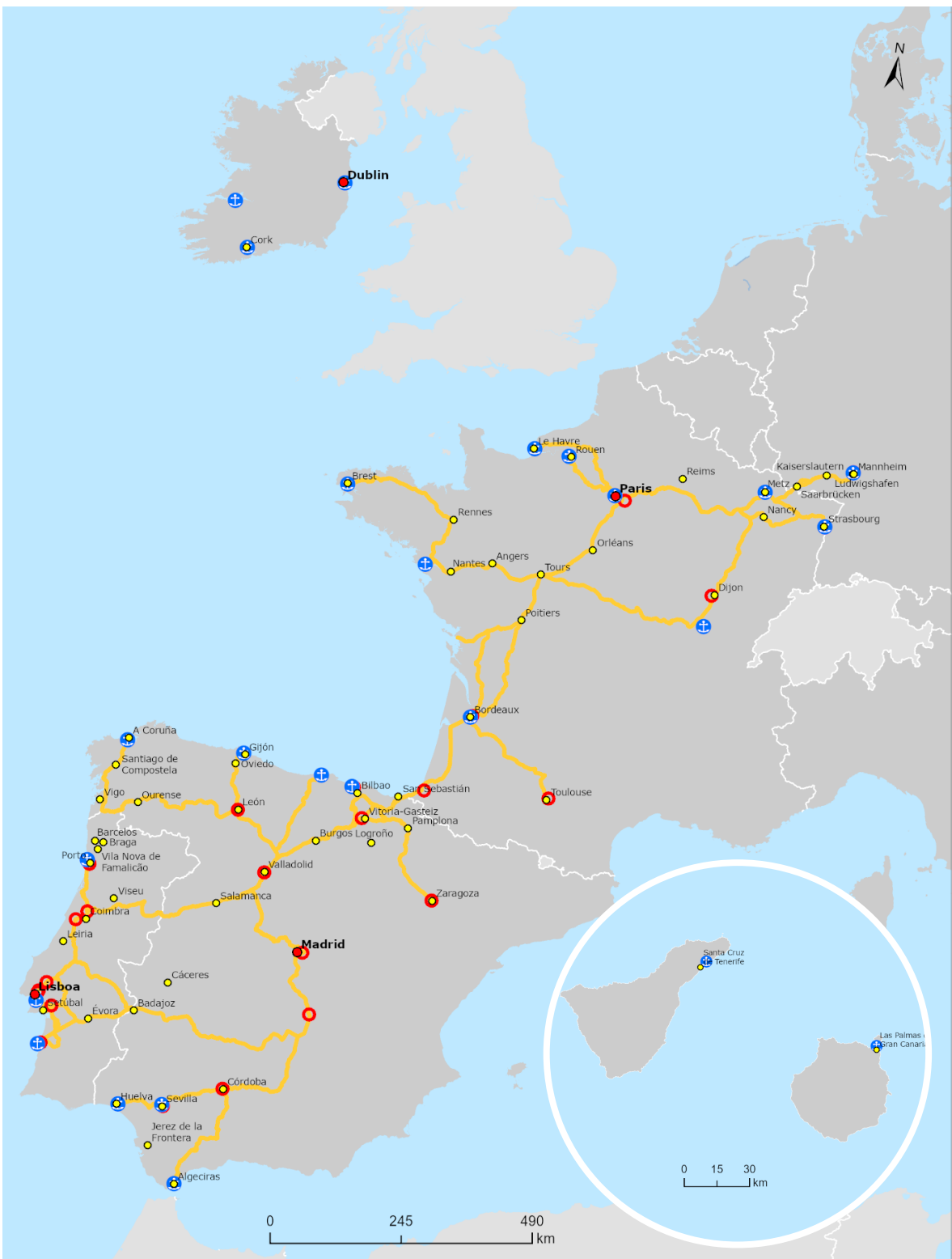
Inland Waterways	Roads	Ports	Airports	Rail-Road Terminals (RRT)	Urban Nodes
• • •	—	⚓	✈	○	●



Atlantic Corridor

Rail freight, ports and rail-road terminals (RRT)

BE BG CZ DK DE EE IE EL ES FR HR IT CY LV LT LU HU MT NL AT PL PT RO SI SK FI SE



Railways

Rail-Road Terminals (RRT)

Ports

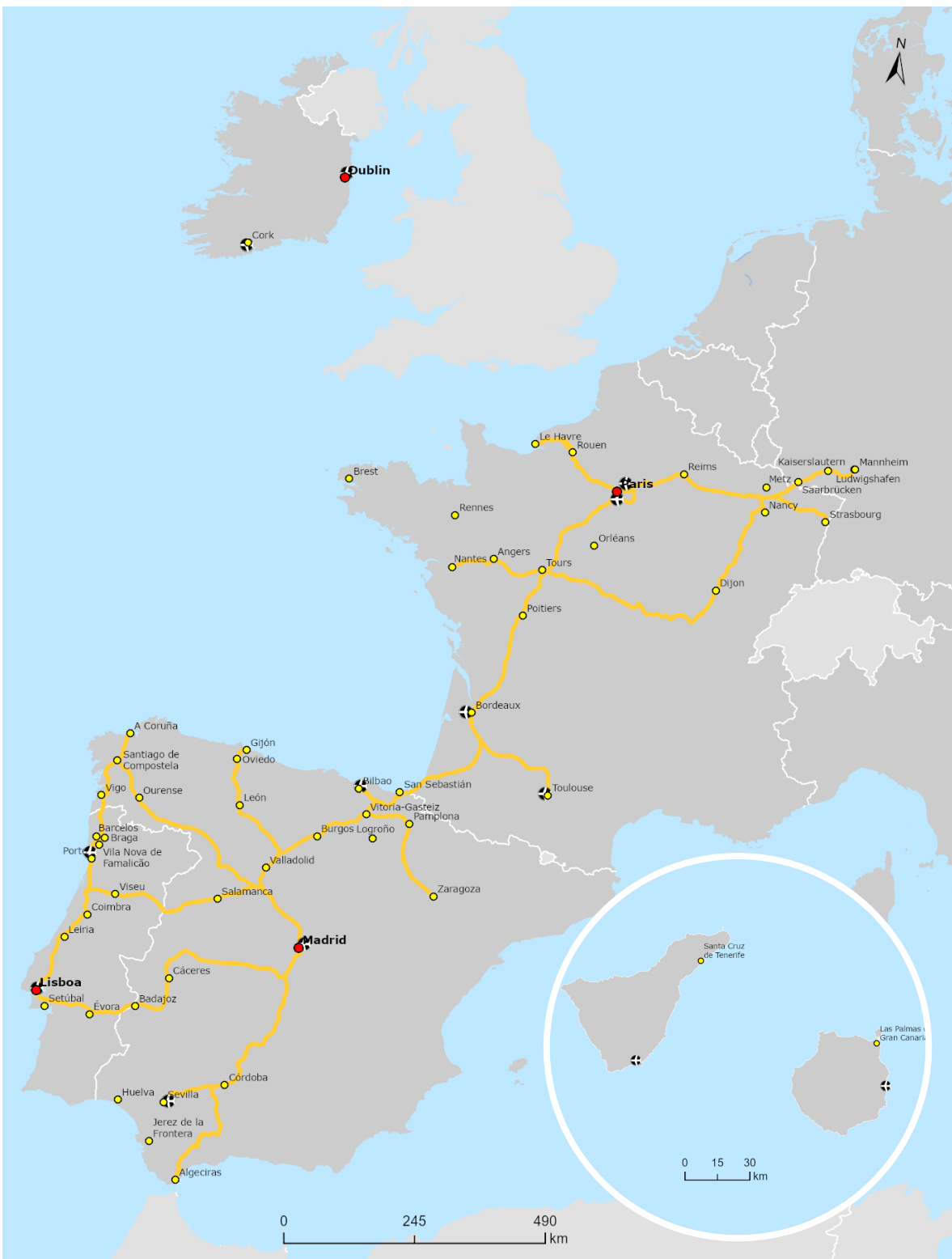
Urban Nodes





Atlantic Corridor Rail passengers and airports

BE BG CZ DK DE EE IE EL ES FR HR IT CY LV LT LU HU MT NL AT PL PT RO SI SK FI SE



Railways

Airports

Urban Nodes

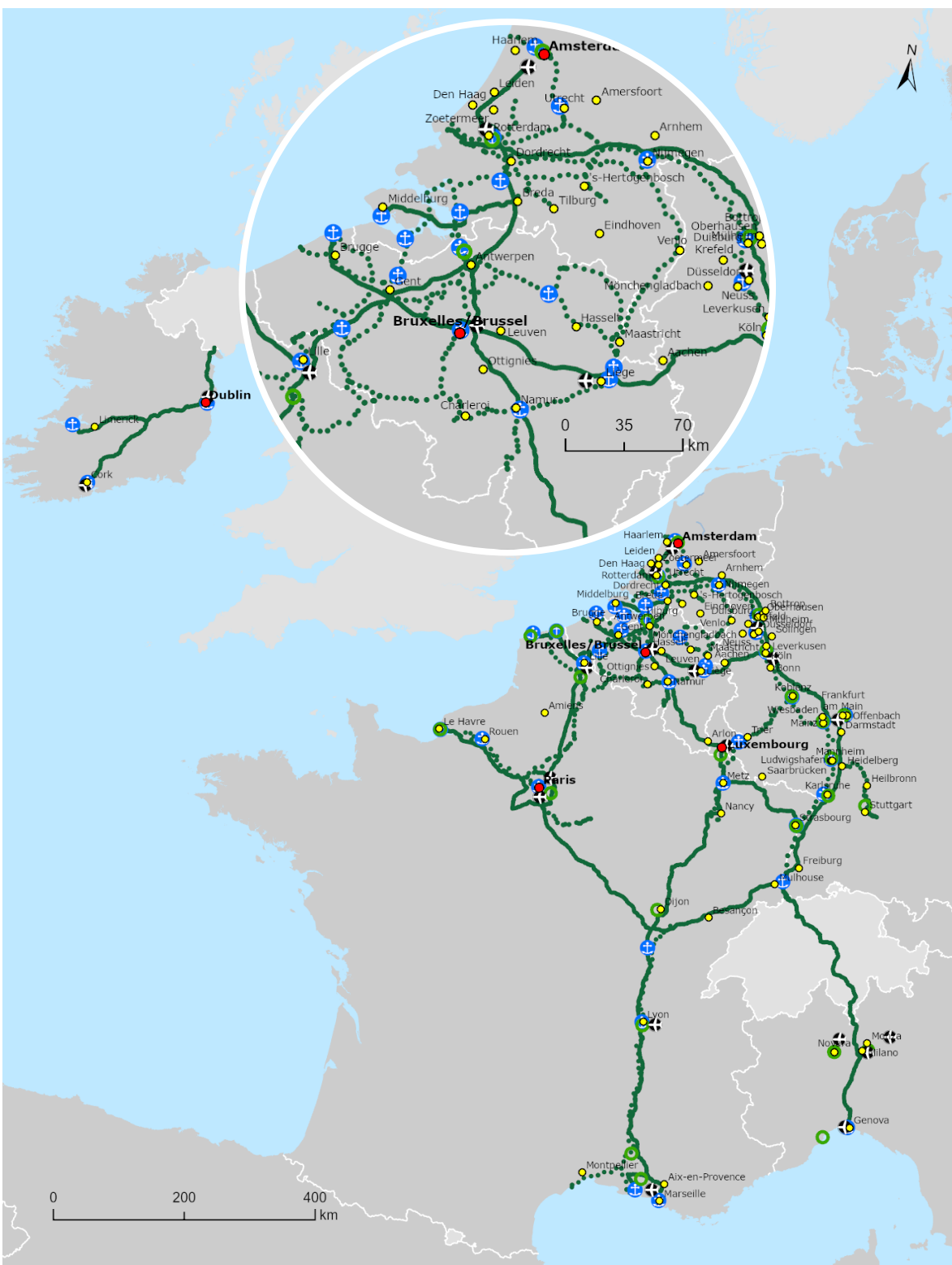




North Sea – Rhine – Mediterranean Corridor

Inland waterways and Roads, ports, rail-road terminals and airports

BE BG CZ DK DE EE IE EL ES FR HR IT CY LV LT LU HU MT NL AT PL PT RO SI SK FI SE | CH



Inland Waterways	Roads	Ports	Airports	Rail-Road Terminals (RRT)	Urban Nodes

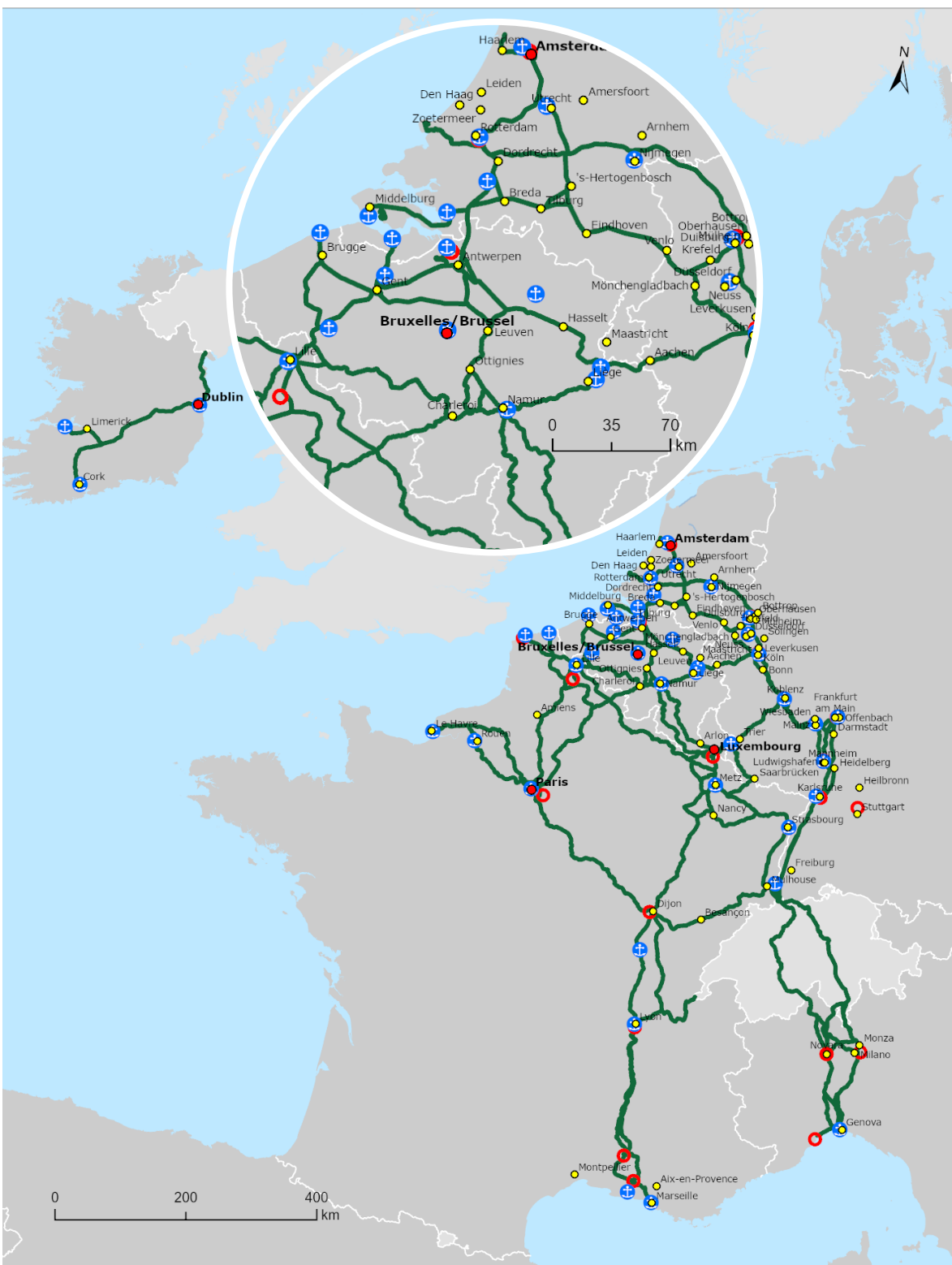
The parts of the map pertaining to corridor alignment in third countries are indicative.



North Sea – Rhine – Mediterranean Corridor

Rail freight, ports and rail-road terminals (RRT)

BE BG CZ DK DE EE IE EL ES FR HR IT CY LV LT LU HU MT NL AT PL PT RO SI SK FI SE | CH



Railways

Rail-Road Terminals (RRT)

Ports

Urban Nodes



TENtec

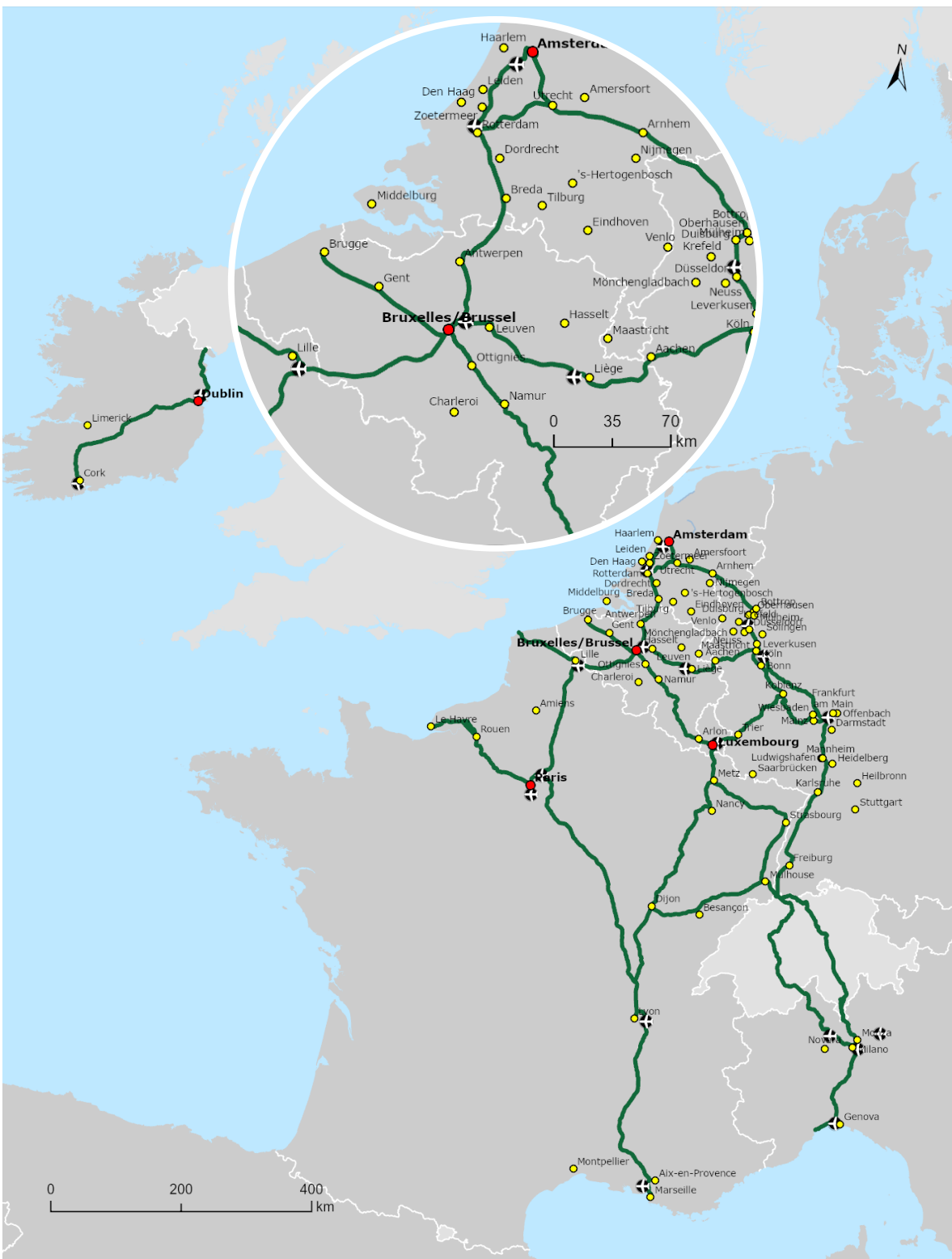
The parts of the map pertaining to corridor alignment in third countries are indicative.



North Sea – Rhine – Mediterranean Corridor

Rail passengers and airports

BE BG CZ DK DE EE IE EL ES FR HR IT CY LV LT LU HU MT NL AT PL PT RO SI SK FI SE CH



Railways

Airports

Urban Nodes



TENtec

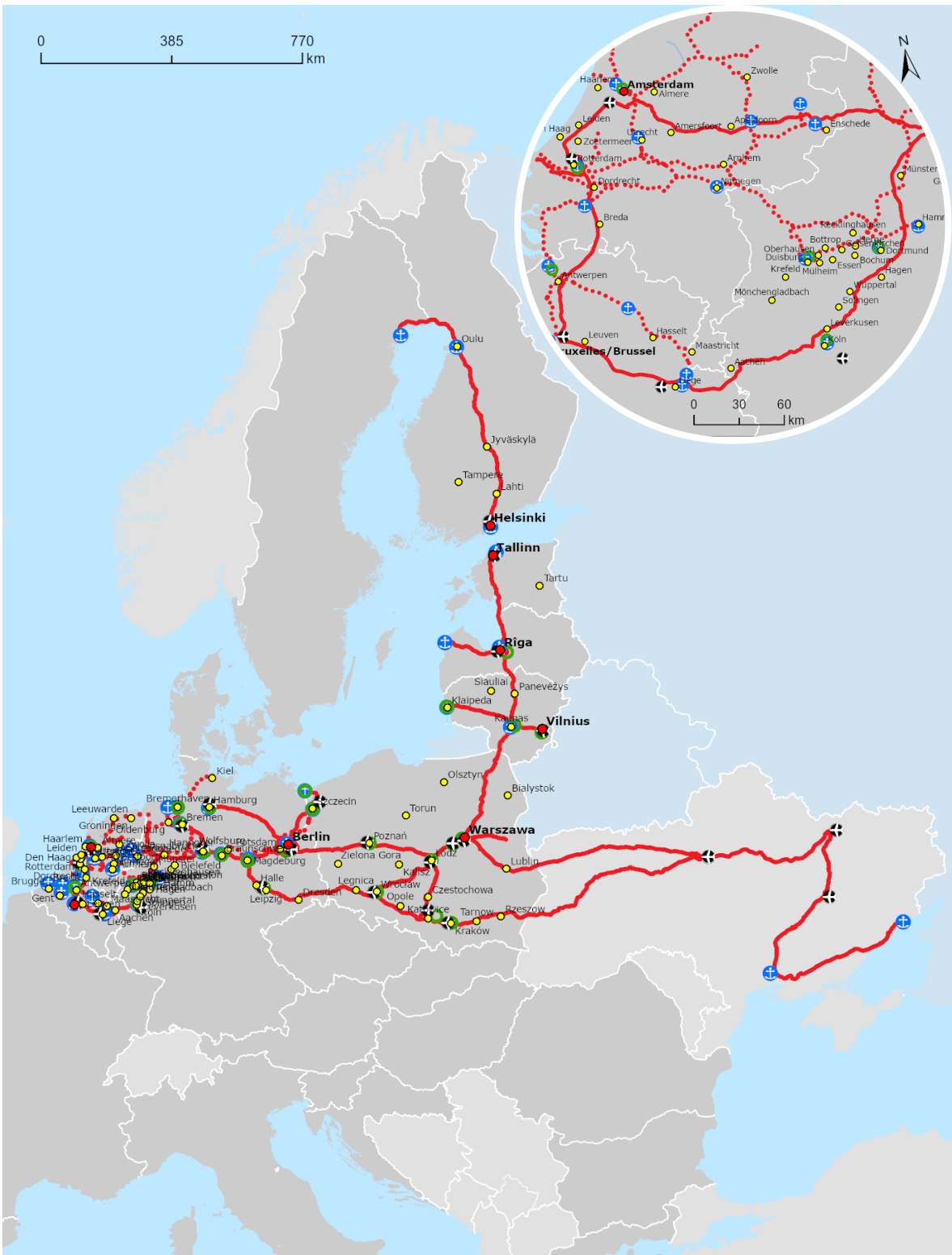
The parts of the map pertaining to corridor alignment in third countries are indicative.



North Sea - Baltic Corridor

Inland waterways and Roads, ports, rail-road terminals and airports

BE BG CZ DK DE EE IE EL ES FR HR IT CY LV LT LU HU MT NL AT PL PT RO SI SK FI SE UA



Inland Waterways	Roads	Ports	Airports	Rail-Road Terminals (RRT)	Urban Nodes
•••	—	⚓	✈	⊙	●



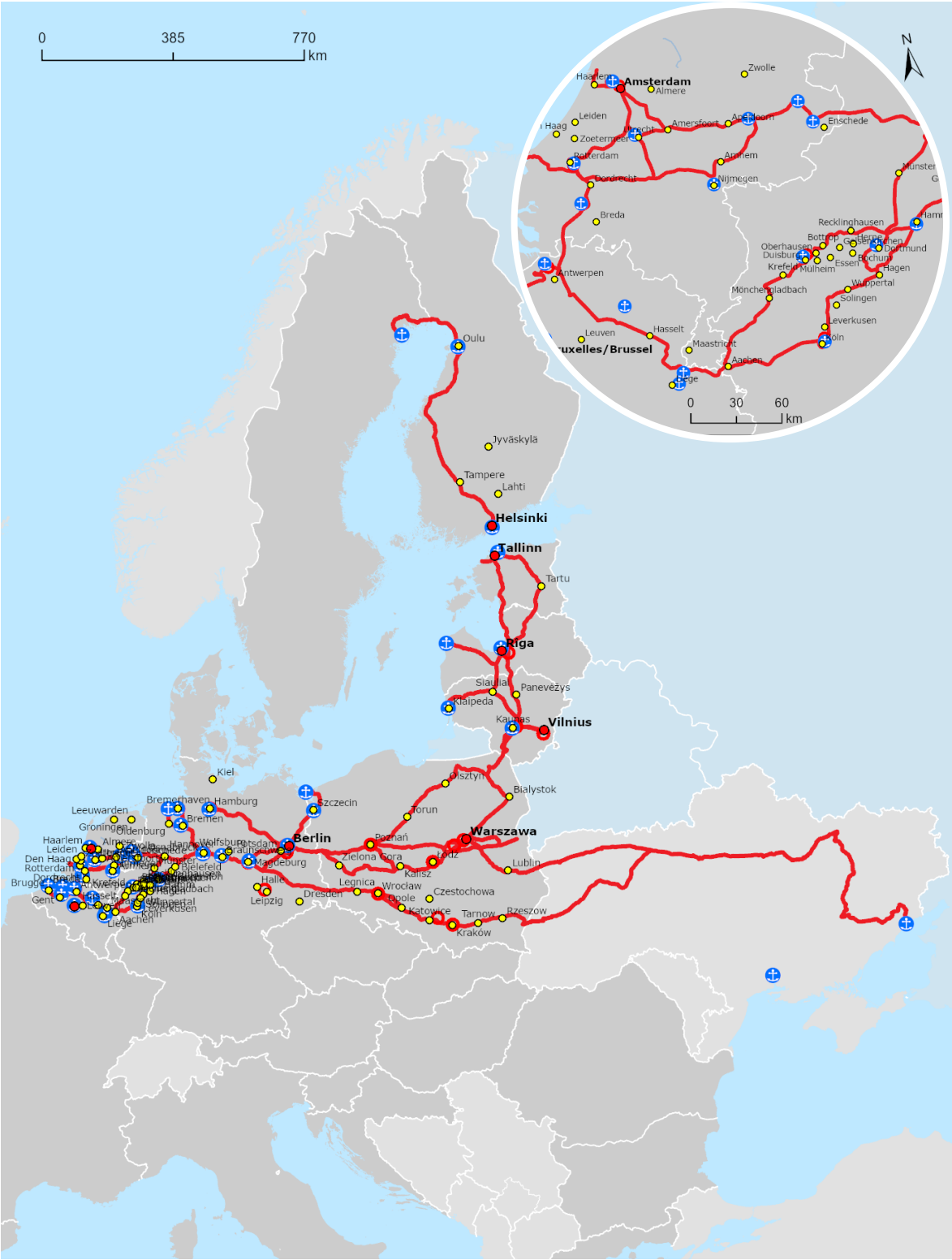
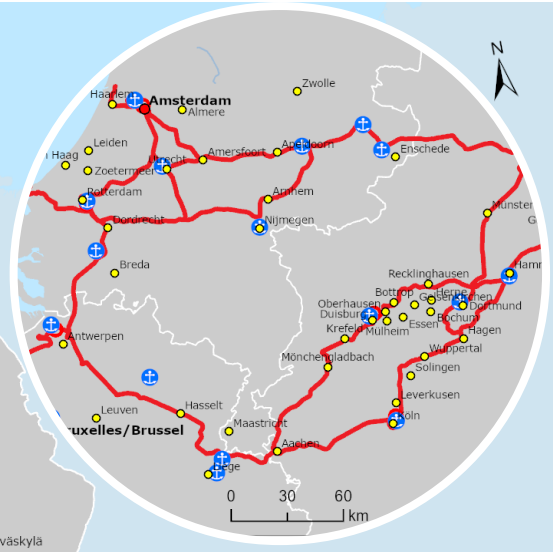
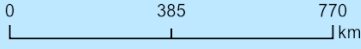
The parts of the map pertaining to corridor alignment in third countries are indicative.



North Sea - Baltic Corridor

Rail freight, ports and rail-road terminals (RRT)

BE BG CZ DK DE EE IE EL ES FR HR IT CY LV LT LU HU MT NL AT PL PT RO SI SK FI SE UA



Railways	Rail-Road Terminals (RRT)	Ports	Urban Nodes



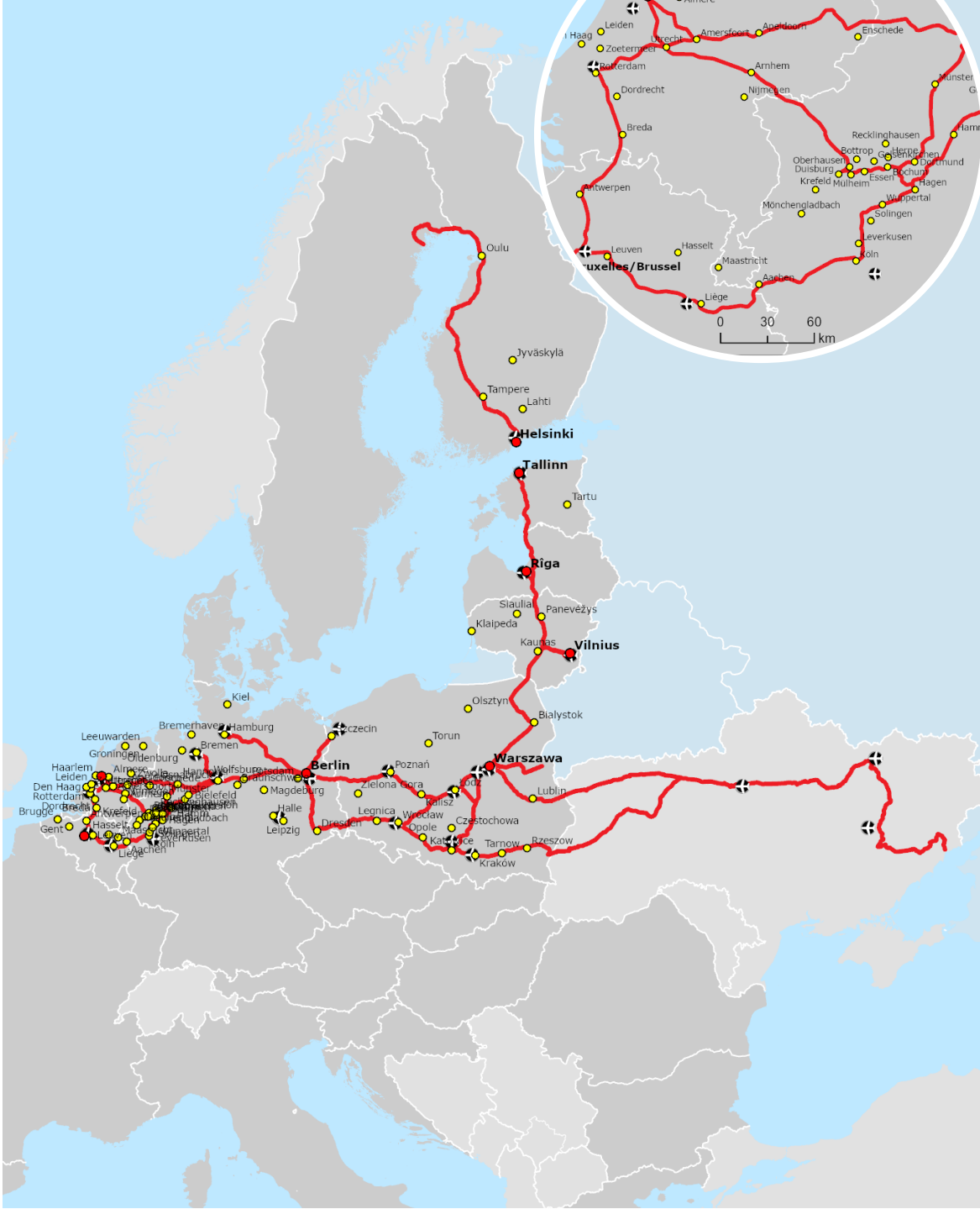
The parts of the map pertaining to corridor alignment in third countries are indicative.



North Sea - Baltic Corridor Rail passengers and airports

BE BG CZ DK DE EE IE EL ES FR HR IT CY LV LT LU HU MT NL AT PL PT RO SI SK FI SE UA

0 385 770 km



Railways

Airports

Urban Nodes



TENtec

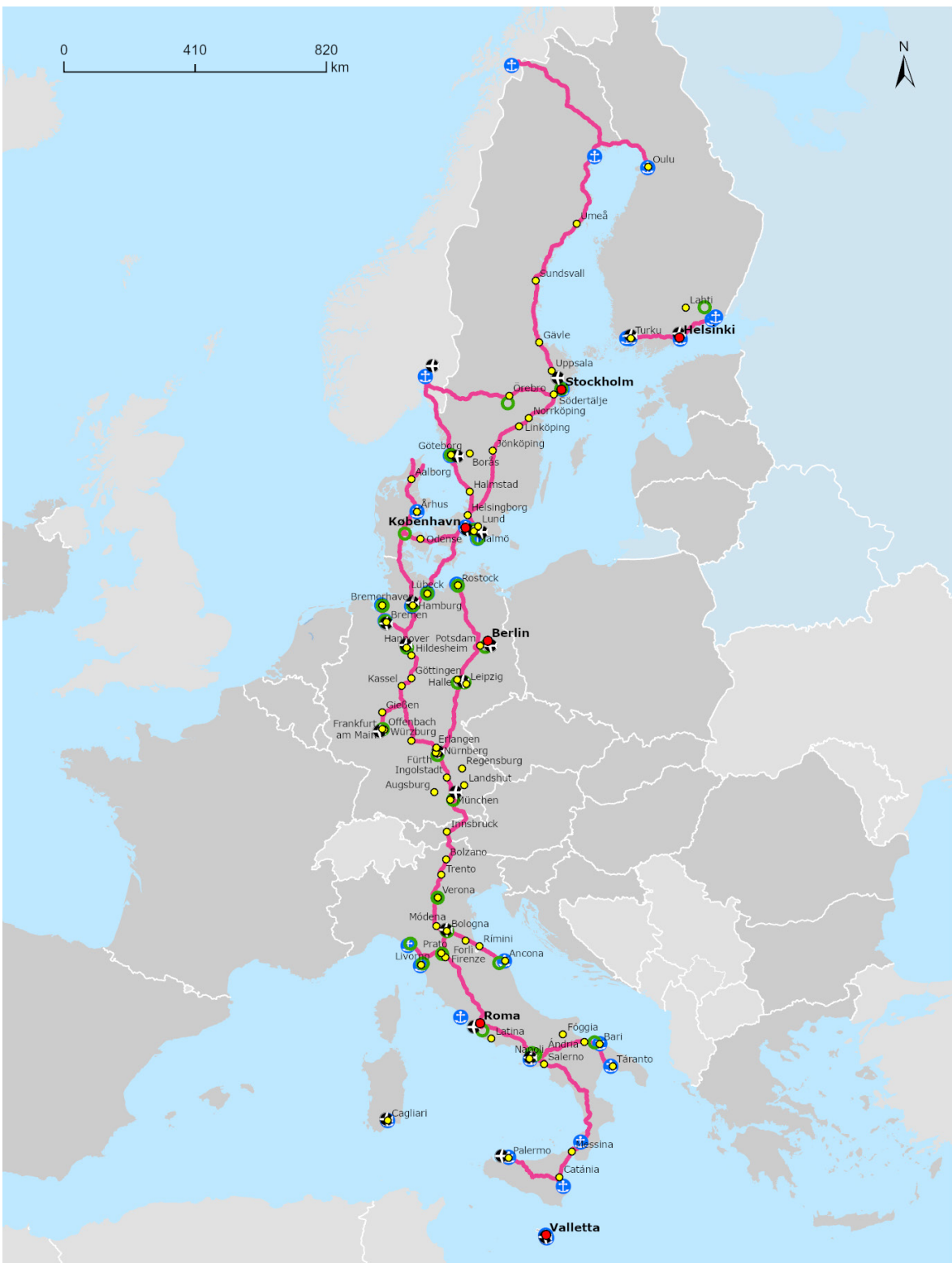
The parts of the map pertaining to corridor alignment in third countries are indicative.



Scandinavian - Mediterranean Corridor

Inland waterways and Roads, ports, rail-road terminals and airports

BE BG CZ DK DE EE IE EL ES FR HR IT CY LV LT LU HU MT NL AT PL PT RO SI SK FI SE | NO



Inland Waterways	Roads	Ports	Airports	Rail-Road Terminals (RRT)	Urban Nodes



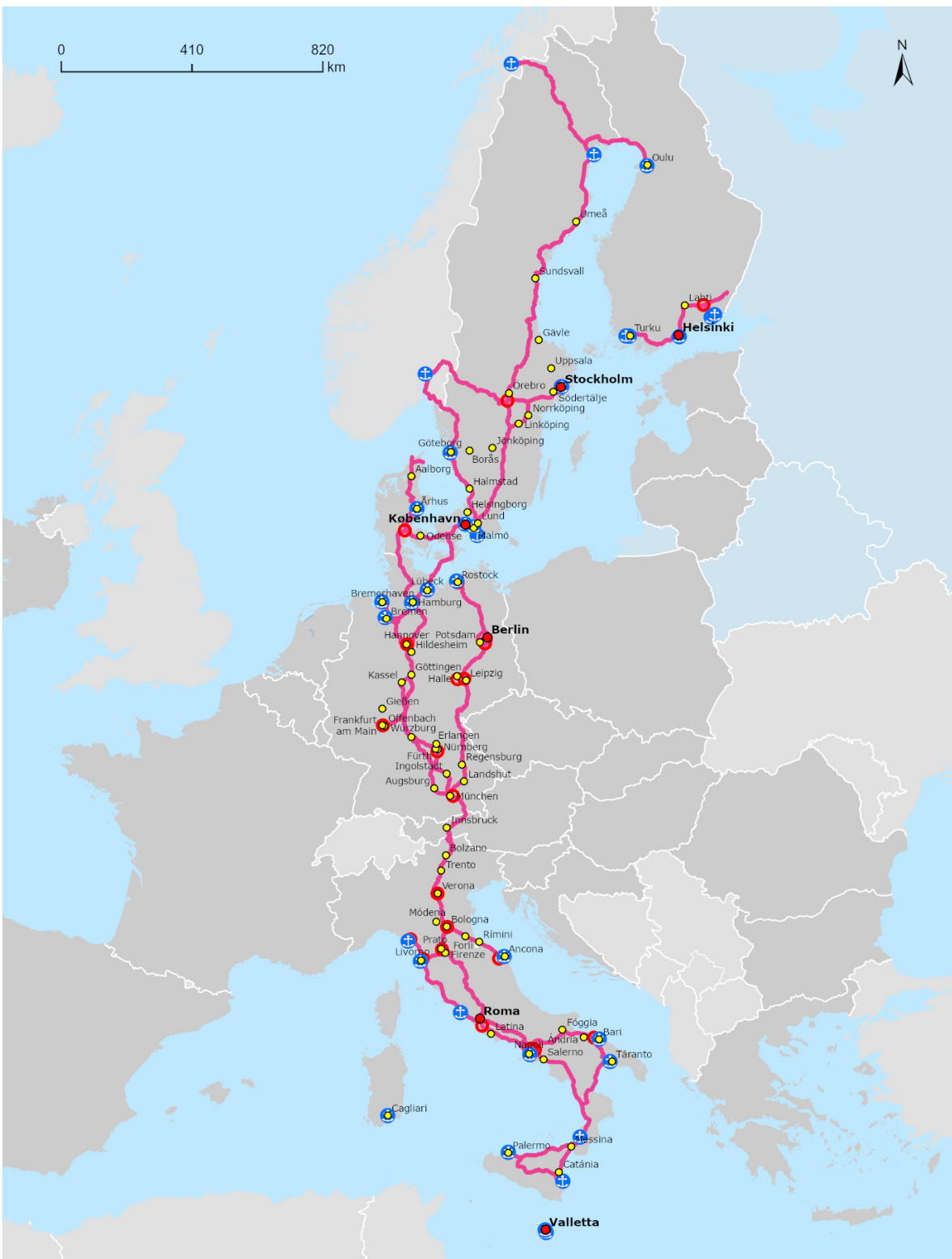
The parts of the map pertaining to corridor alignment in third countries are indicative.



Scandinavian - Mediterranean Corridor

Rail freight, ports and rail-road terminals (RRT)

BE BG CZ DK DE EE IE EL ES FR HR IT CY LV LT LU HU MT NL AT PL PT RO SI SK FI SE | NO



Railways	Rail-Road Terminals (RRT)	Ports	Urban Nodes



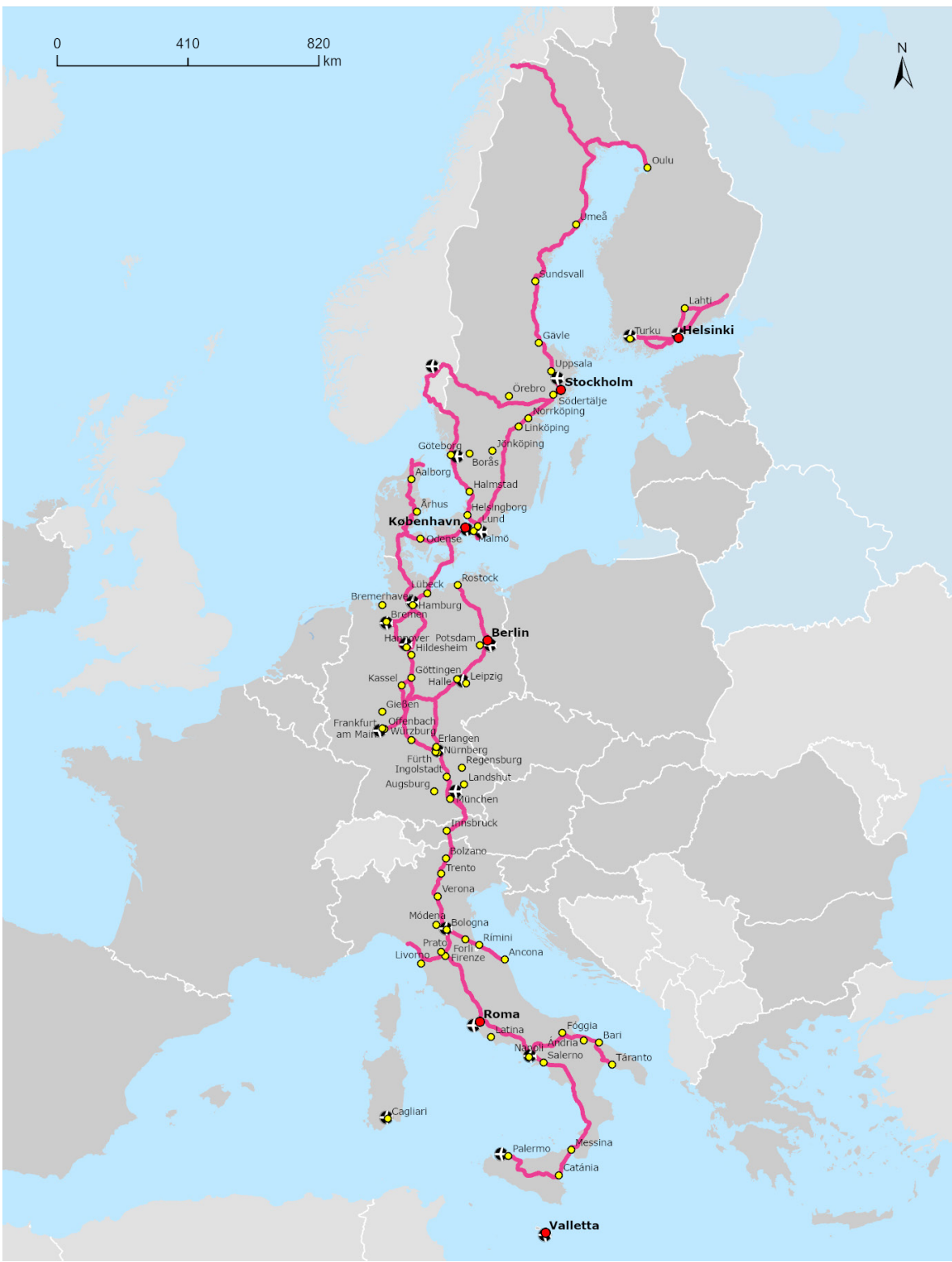
The parts of the map pertaining to corridor alignment in third countries are indicative.



Scandinavian - Mediterranean Corridor

Rail passengers and airports

BE BG CZ **DK DE** EE IE EL ES FR HR **IT** CY LV LT LU HU **MT NL AT** PL PT RO SI SK **FI SE** | **NO**



Railways

Airports

Urban Nodes



TENtec

The parts of the map pertaining to corridor alignment in third countries are indicative.



Baltic Sea – Adriatic Sea Corridor

Rail passengers and airports

BE BG CZ DK DE EE IE EL ES FR HR IT CY LV LT LU HU MT NL AT PL PT RO SI SK FI SE



Railways

Airports

Urban Nodes

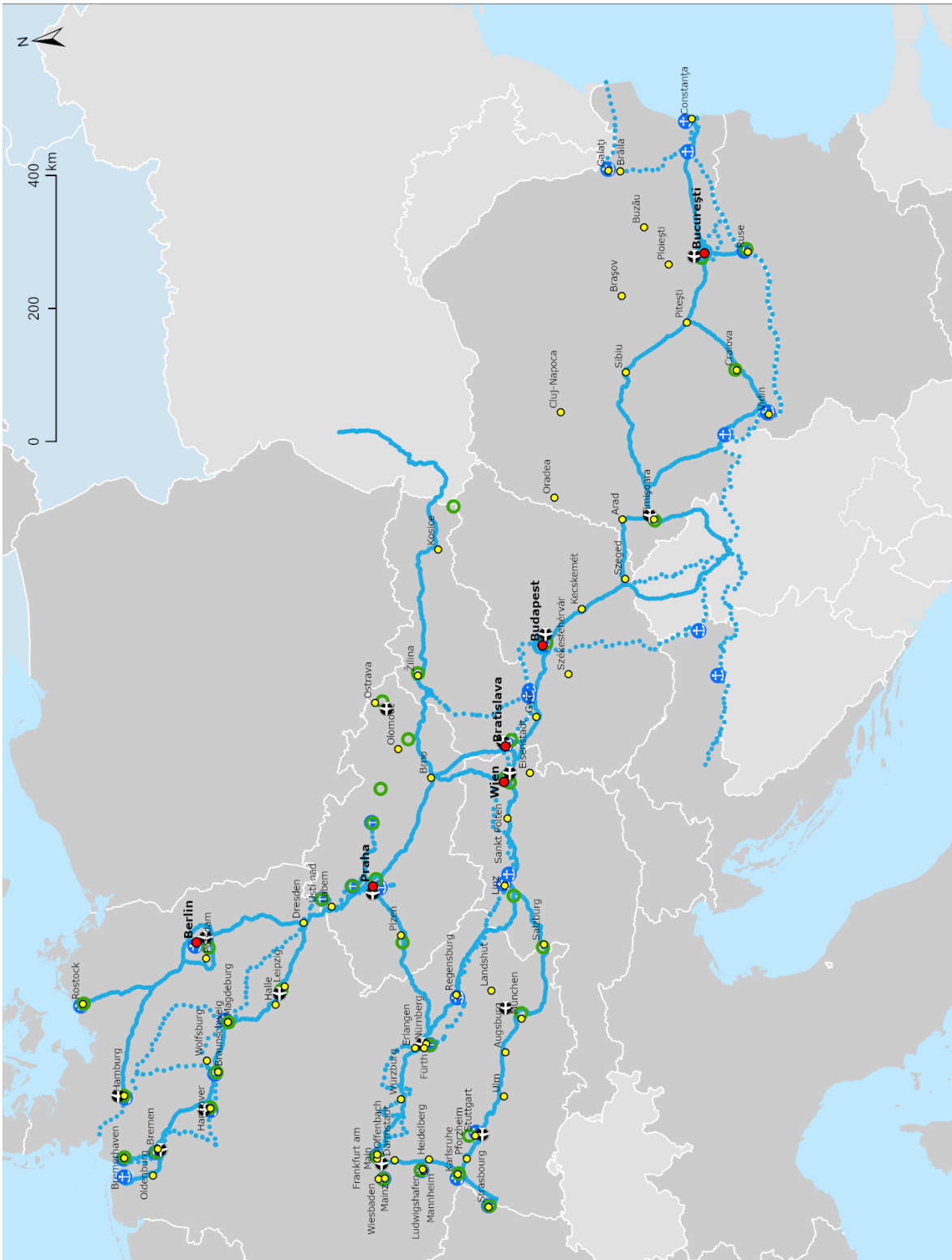




Rhine - Danube Corridor

Inland waterways and Roads, ports, rail-road terminals and airports

BE BG CZ DK DE EE IE EL ES FR HR IT CY LV LT LU HU MT NL AT PL PT RO SI SK FI SE | RS UA



Inland Waterways	Roads	Ports	Airports	Rail-Road Terminals (RRT)	Urban Nodes



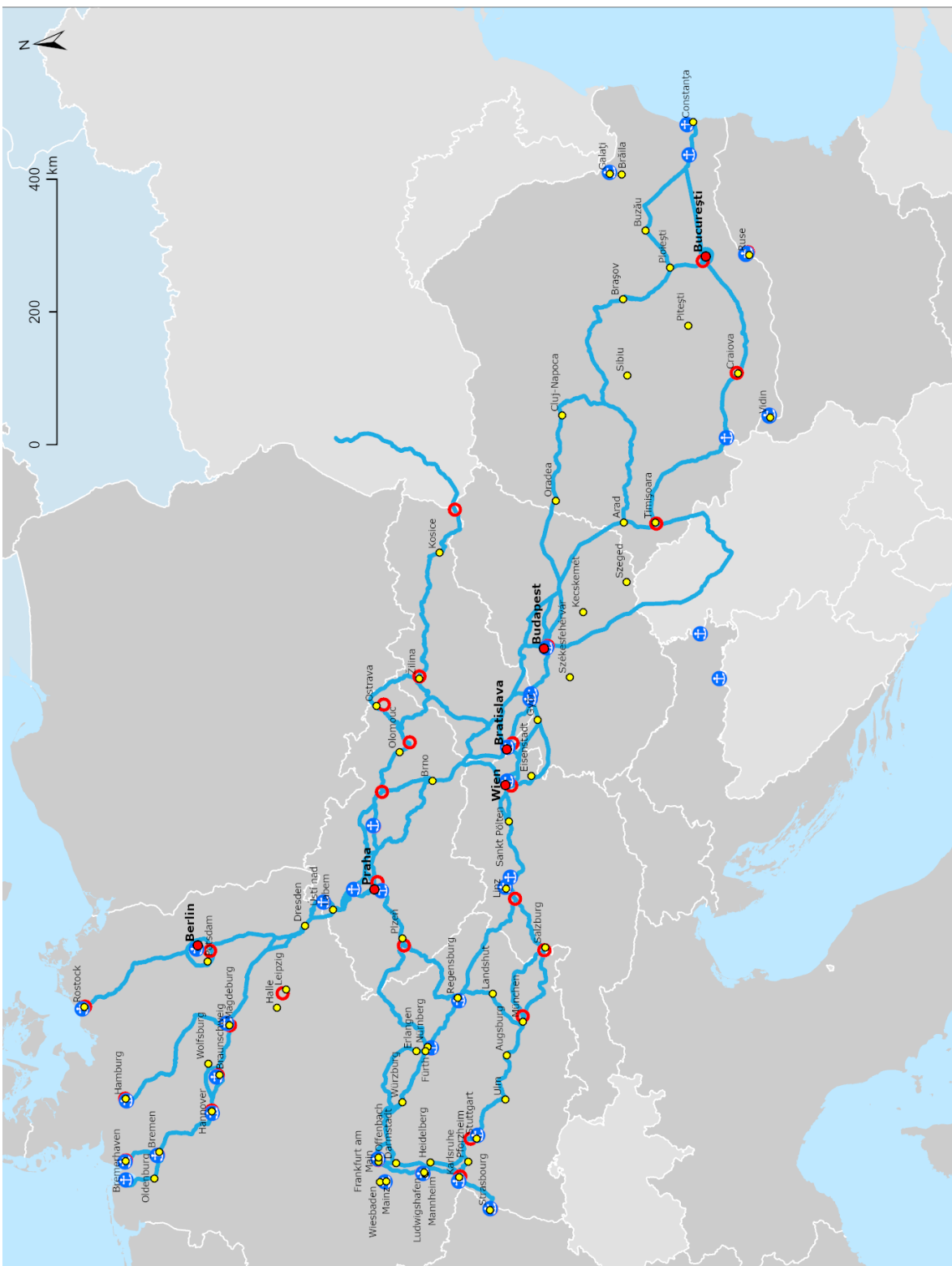
The parts of the map pertaining to corridor alignment in third countries are indicative.



Rhine - Danube Corridor

Rail freight, ports and rail-road terminals (RRT)

BE BG CZ DK DE EE IE EL ES FR HR IT CY LV LT LU HU MT NL AT PL PT RO SI SK FI SE | RS UA



Railways

Rail-Road Terminals (RRT)

Ports

Urban Nodes



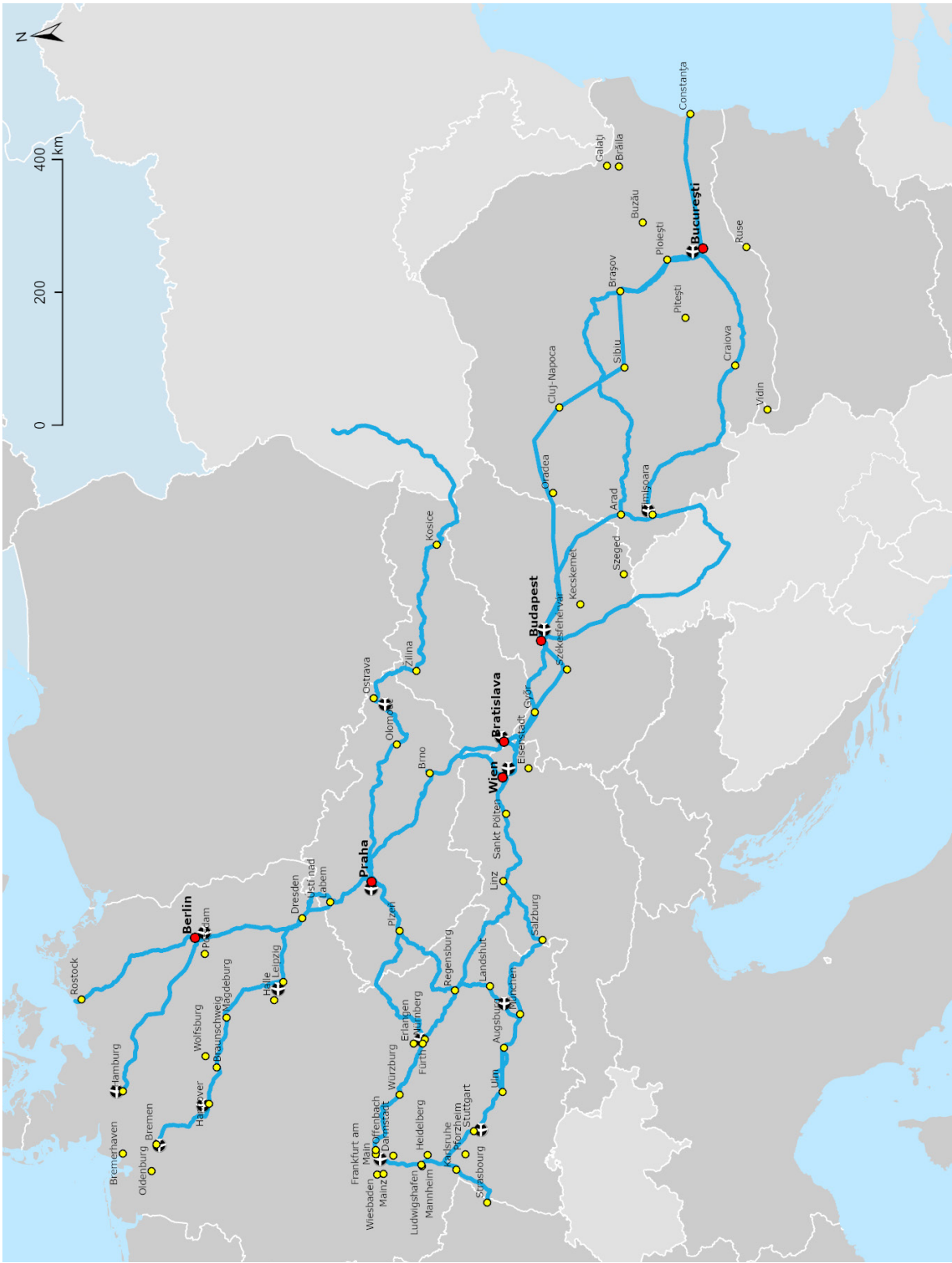
TENtec

The parts of the map pertaining to corridor alignment in third countries are indicative.



Rhine - Danube Corridor Rail passengers and airports

BE BG CZ DK DE EE IE EL ES FR HR IT CY LV LT LU HU MT NL AT PL PT RO SI SK FI SE | RS UA



Railways	Airports	Urban Nodes



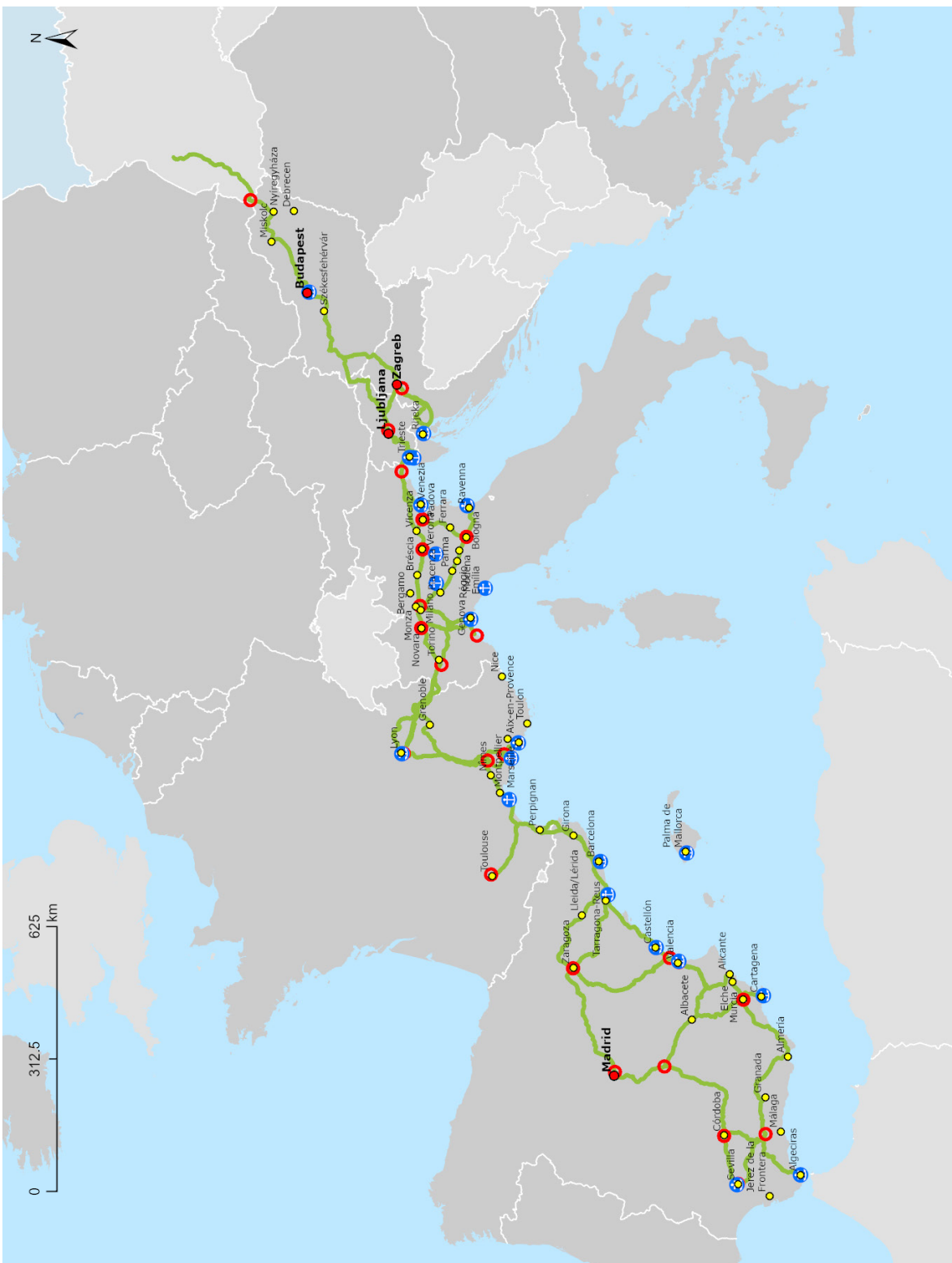
The parts of the map pertaining to corridor alignment in third countries are indicative.



Mediterranean Corridor

Rail freight, ports and rail-road terminals (RRT)

BE BG CZ DK DE EE IE EL **ES FR HR IT** CY LV LT LU **HU** MT NL AT PL PT RO **SI SK FI SE** | UA



Railways

Rail-Road Terminals (RRT)

Ports

Urban Nodes



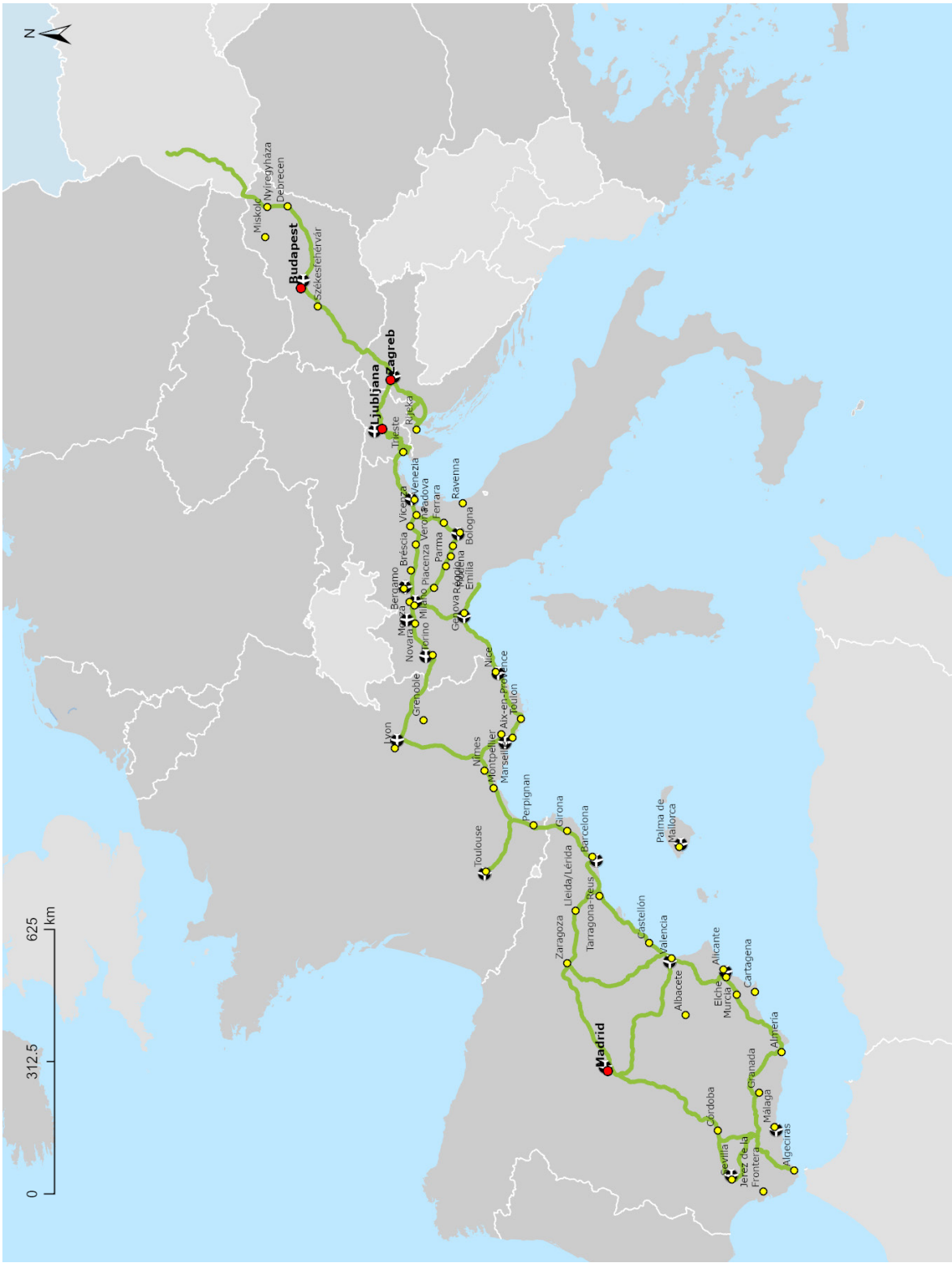
TENtec

The parts of the map pertaining to corridor alignment in third countries are indicative.



Mediterranean Corridor Rail passengers and airports

BE BG CZ DK DE EE IE EL **ES FR HR IT** CY LV LT LU HU MT NL AT PL PT RO **SI SK FI SE** UA



Railways	Airports	Urban Nodes

TENtec

The parts of the map pertaining to corridor alignment in third countries are indicative.



Western Balkans – Eastern Mediterranean Corridor

Inland waterways and Roads, ports, rail-road terminals and airports

BE BG CZ DK DE EE IE EL ES FR HR IT CY LV LT LU HU MT NL AT PL PT RO SI SK FI SE | Western Balkans



Inland Waterways	Roads	Ports	Airports	Rail-Road Terminals (RRT)	Urban Nodes
● ● ●	—	⚓	✈	⊕	●



The parts of the map pertaining to corridor alignment in third countries are indicative.



Western Balkans – Eastern Mediterranean Corridor

Rail freight, ports and rail-road terminals (RRT)

BE BG CZ DK DE EE IE EL ES FR HR IT CY LV LT LU HU MT NL AT PL PT RO SI SK FI SE | Western Balkans



Railways

Rail-Road Terminals (RRT)

Ports

Urban Nodes



TENtec

The parts of the map pertaining to corridor alignment in third countries are indicative.



Western Balkans – Eastern Mediterranean Corridor

Rail passengers and airports

BE BG CZ DK DE EE IE EL ES FR HR IT CY LV LT LU HU MT NL AT PL PT RO SI SK FI SE | Western Balkans



Railways	Airports	Urban Nodes



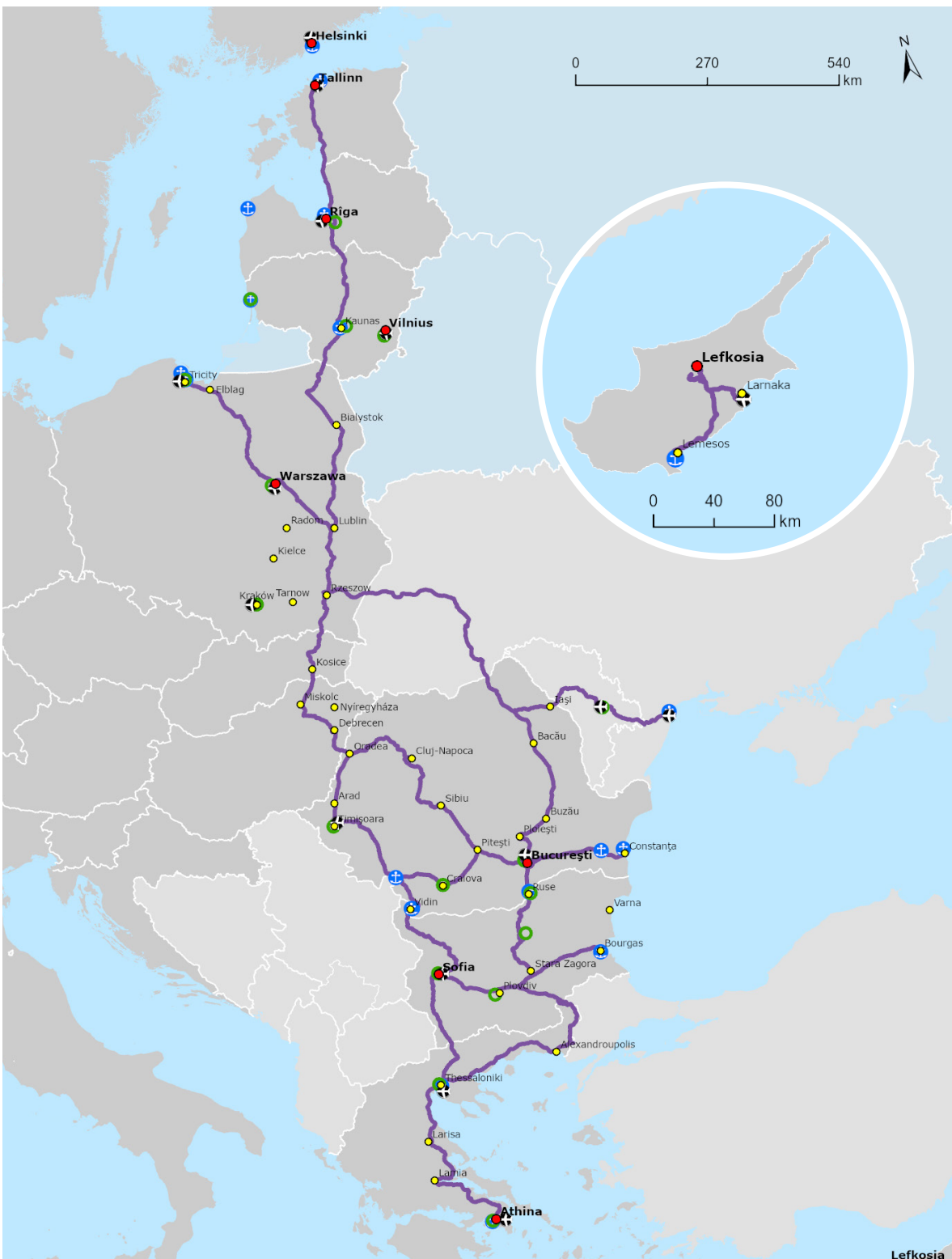
The parts of the map pertaining to corridor alignment in third countries are indicative.



Baltic Sea-Black Sea-Aegean Sea Corridor

Inland waterways and Roads, ports, rail-road terminals and airports

BE BG CZ DK DE EE IE EL ES FR HR IT CY LV LT LU HU MT NL AT PL PT RO SI SK FI SE MD UA



Inland Waterways	Roads	Ports	Airports	Rail-Road Terminals (RRT)	Urban Nodes
• • •	—	⚓	✈	⊙	●

The parts of the map pertaining to corridor alignment in third countries are indicative.



Baltic Sea-Black Sea-Aegean Sea Corridor

Rail freight, ports and rail-road terminals (RRT)

BE BG CZ DK DE EE IE EL ES FR HR IT CY LV LT LU HU MT NL AT PL PT RO SI SK FI SE MD UA



Railways

Rail-Road Terminals (RRT)

Ports

Urban Nodes



TENtec

The parts of the map pertaining to corridor alignment in third countries are indicative.



Baltic Sea-Black Sea-Aegean Sea Corridor

Rail passengers and airports

BE BG CZ DK DE EE IE EL ES FR HR IT CY LV LT LU HU MT NL AT PL PT RO SI SK FI SE MD UA



Railways

Airports

Urban Nodes



TENtec

The parts of the map pertaining to corridor alignment in third countries are indicative.