



European  
Commission

# Atlantic

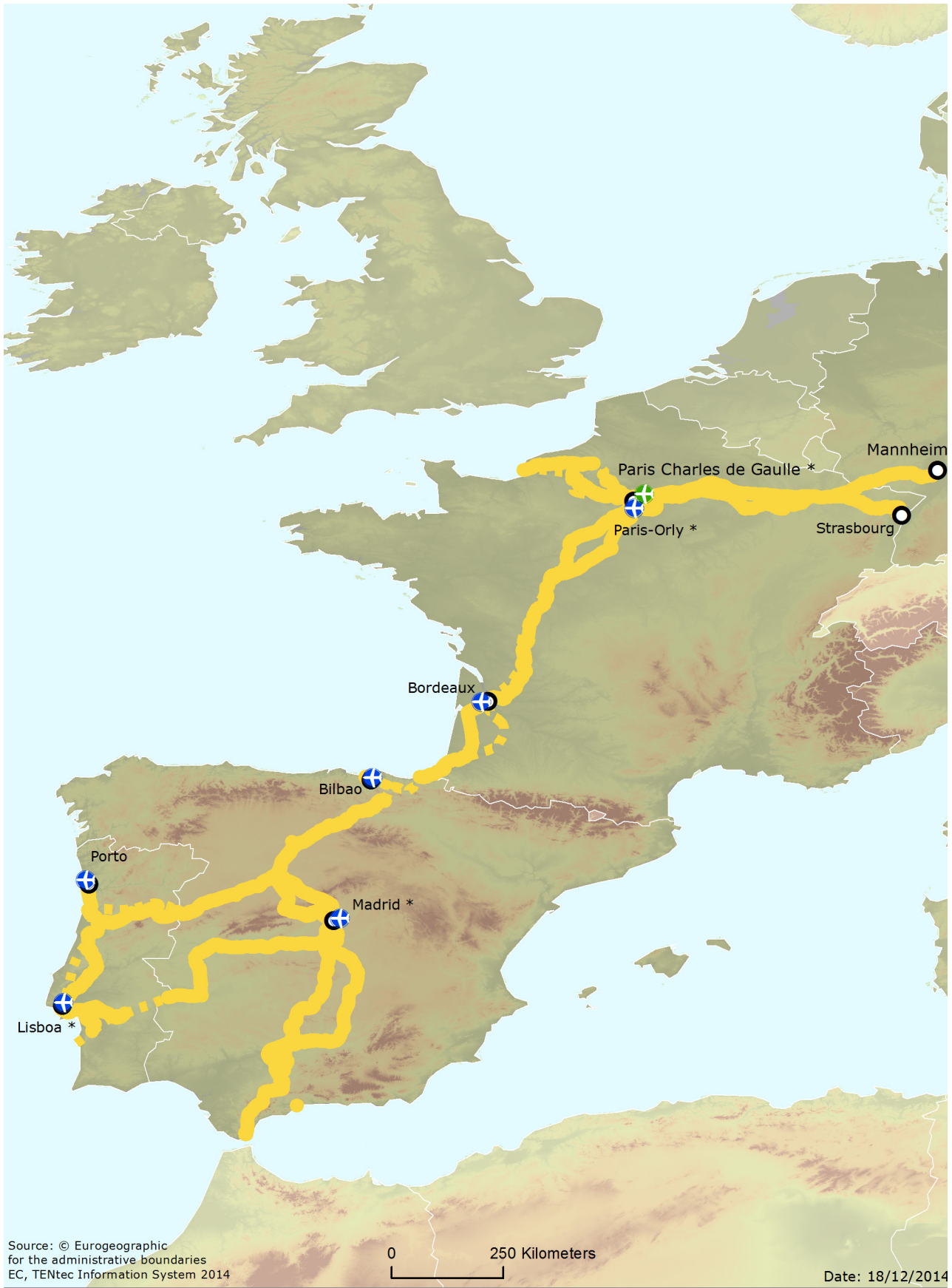


Compliance Maps  
**TENtec Reporting**

Transport

## DECEMBER 2014

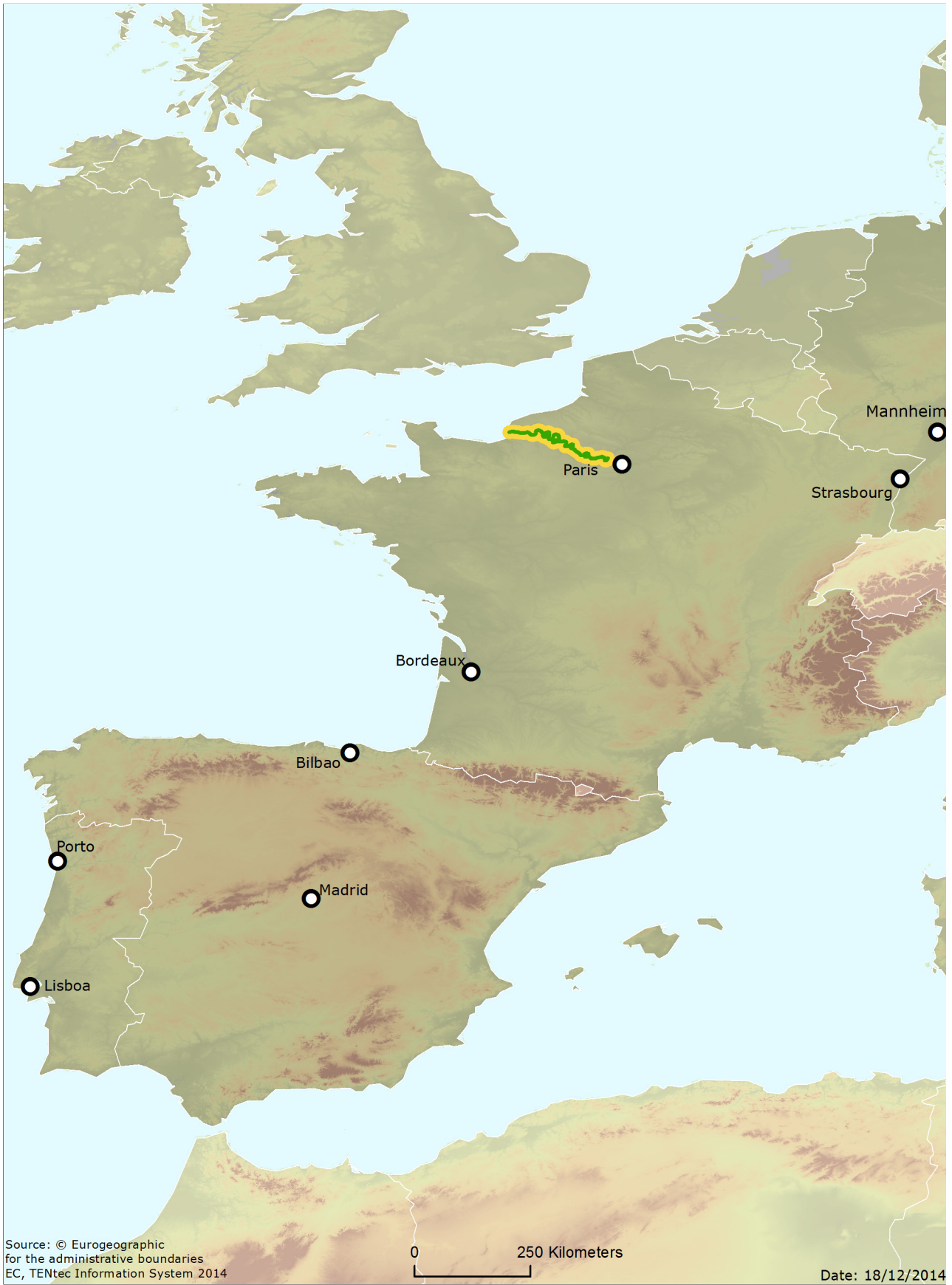
The individual visualised corridor maps show the current state of data encoding in the TENtec system by the contractors of each corridor study. The European Commission does not guarantee the accuracy of the data included in these maps.



## ATLANTIC CORRIDOR

TRANSPORT MODE: Airports  
 PARAMETER: Connection with Rail  
 YEAR: 2014

YES: + Planned/under Urban node: ●  
 NO: ⊕ constr.: ■■■  
 Obligation to connect to rail by 2050: \*



**ATLANTIC CORRIDOR**

TRANSPORT MODE: Inland Waterways  
 PARAMETER: CEMT Class  
 YEAR: 2014






IV:	<span style="color: blue;">■</span>	Vla; Vlb; Vlc:	<span style="color: magenta;">■</span>
Va/Vb:	<span style="color: green;">■</span>	VII:	<span style="color: black;">■</span>
Urban node:	○		





## ATLANTIC CORRIDOR

TRANSPORT MODE: Ports  
 PARAMETER: Connection with Rail  
 YEAR: 2014

YES:   
 NO:  iw:   
 Planned/under constr.:   
 Urban node: 



Source: © Eurogeographic for the administrative boundaries EC, TENtec Information System 2014

Date: 18/12/2014

**ATLANTIC CORRIDOR**

TRANSPORT MODE: Ports  
 PARAMETER: Road Connection (no. of lanes)  
 YEAR: 2014

0-2:	5-6:	iww:
3-4:	7-30:	Urban node:





Source: © Eurogeographic for the administrative boundaries EC, TENtec Information System 2014

0 250 Kilometers

Date: 19/12/2014

**ATLANTIC CORRIDOR**

TRANSPORT MODE: Railways  
 PARAMETER: Max Axle load (tonnes)  
 YEAR: 2014

≥ 22.50 tonnes: ■  
 < 22.50 tonnes: ■

Planned/under constr.: - - -  
 Urban node: ○



Source: © Eurogeographic for the administrative boundaries EC, TENtec Information System 2014

0 250 Kilometers

Date: 19/12/2014

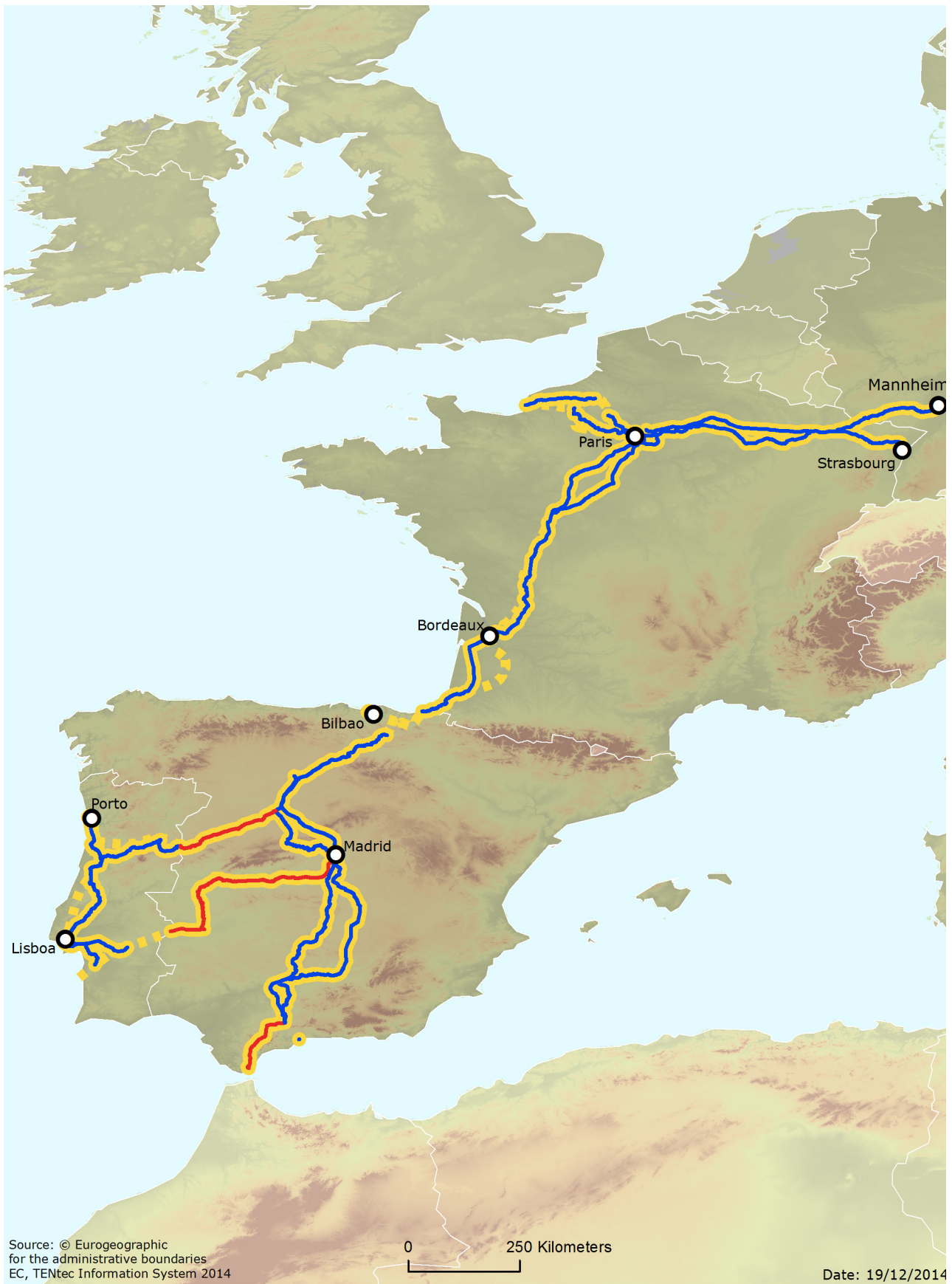
**ATLANTIC CORRIDOR**

TRANSPORT MODE: Railways  
 PARAMETER: ERTMS in Operation  
 YEAR: 2014

Operation NO: ■  
 Operation YES: ■

Planned/under constr.: ■  
 Urban node: ○





Source: © Eurogeographic for the administrative boundaries EC, TENtec Information System 2014

Date: 19/12/2014

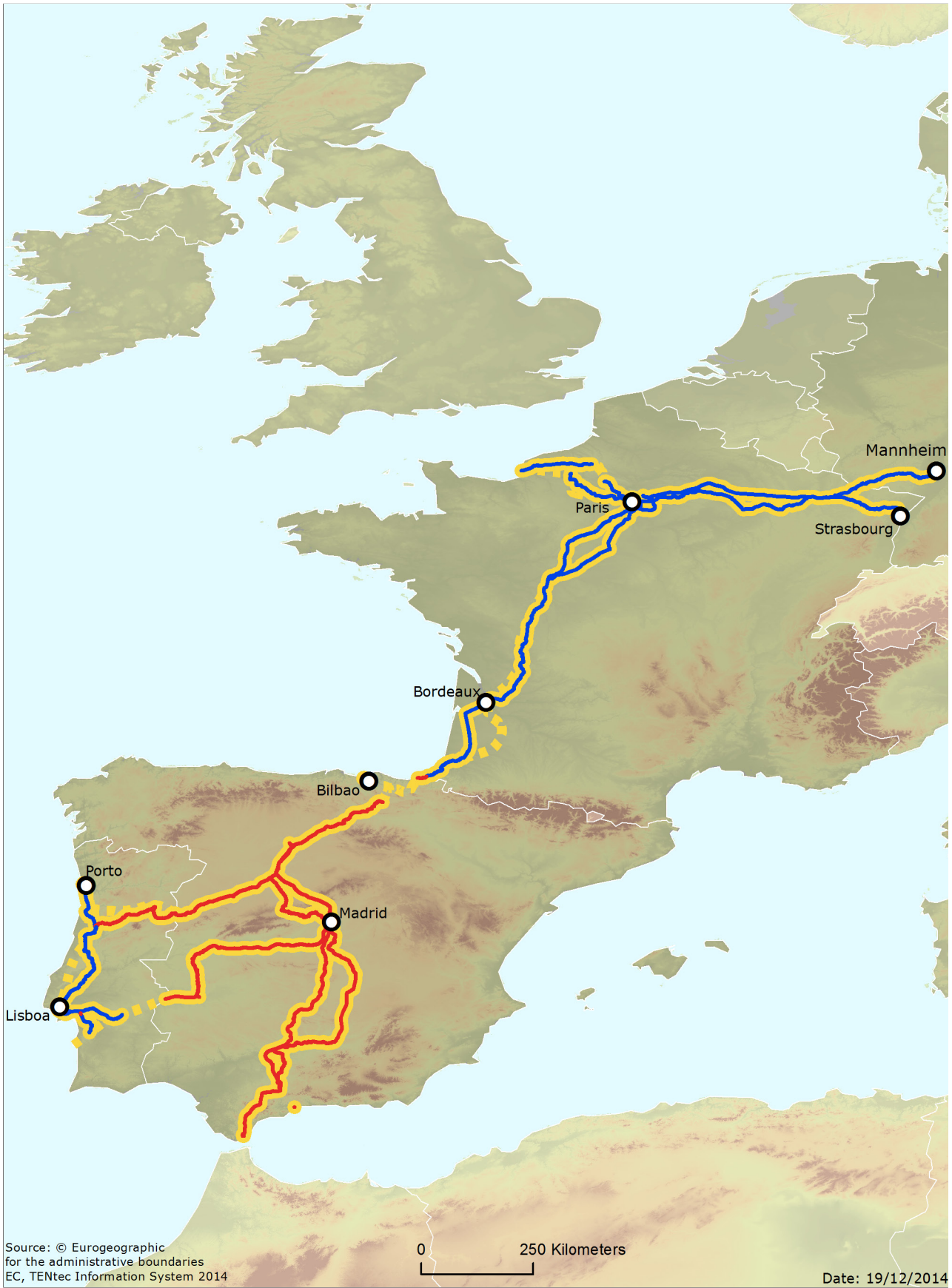
## ATLANTIC CORRIDOR

TRANSPORT MODE: Railways  
PARAMETER: Traction  
YEAR: 2014

Diesel: ■  
Electrified: ■  
Unselected: ■

Planned/under constr.: ■ ■ ■  
Urban node: ○





Source: © Eurogeographic for the administrative boundaries EC, TENtec Information System 2014

0 250 Kilometers

Date: 19/12/2014

**ATLANTIC CORRIDOR**

TRANSPORT MODE: Railways  
 PARAMETER: Maximum Train Length (m)  
 YEAR: 2014

≥ 740 m: ■  
 < 740 m: ■

Planned/under constr.: - - -  
 Urban node: ○



**Contact details:**

European Commission – Directorate General for Mobility and Transport  
Directorate B – European Mobility Network  
Unit B1 – Trans European Network  
[http://ec.europa.eu/transport/index\\_en.htm](http://ec.europa.eu/transport/index_en.htm)  
email: [move-info@ec.europa.eu](mailto:move-info@ec.europa.eu)

Offices:  
Rue Demot 28  
1049 Brussels Belgium

DECEMBER 2014