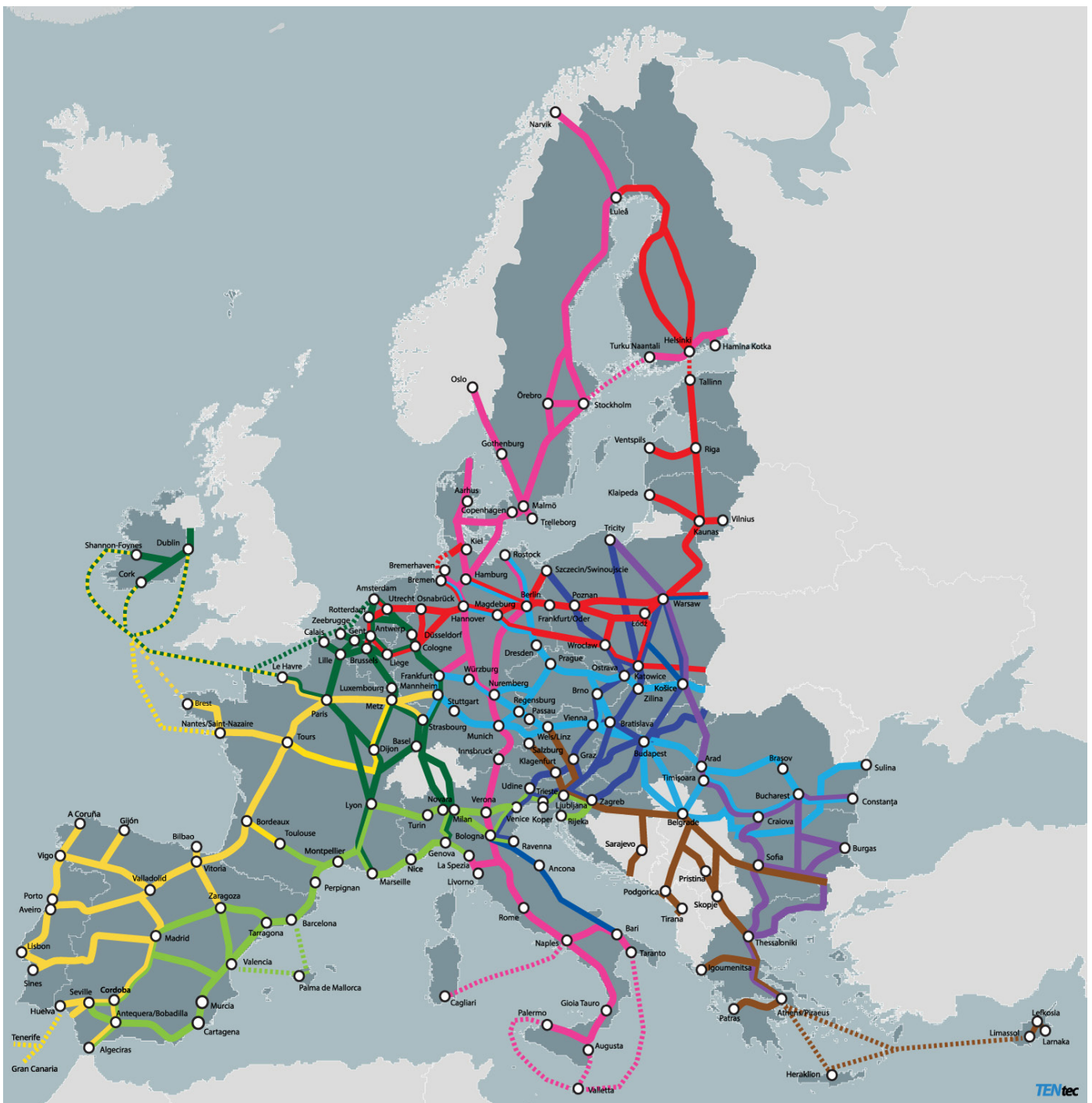




Map Finder Chart for European Transport Corridors



- | | | |
|-----------------------|--------------------------------|--------------------------------|
| ● ATLANTIC | ● SCANDINAVIAN - MEDITERRANEAN | ● MEDITERRANEAN |
| ● NORTH SEA - ALPINE | ● BALTIC SEA - ADRIATIC SEA | ● WESTERN BALKANS |
| ● NORTH SEA - BAL TIC | ● RHINE - DANUBE | ● BALTIC - BLACK - AEGEAN SEAS |

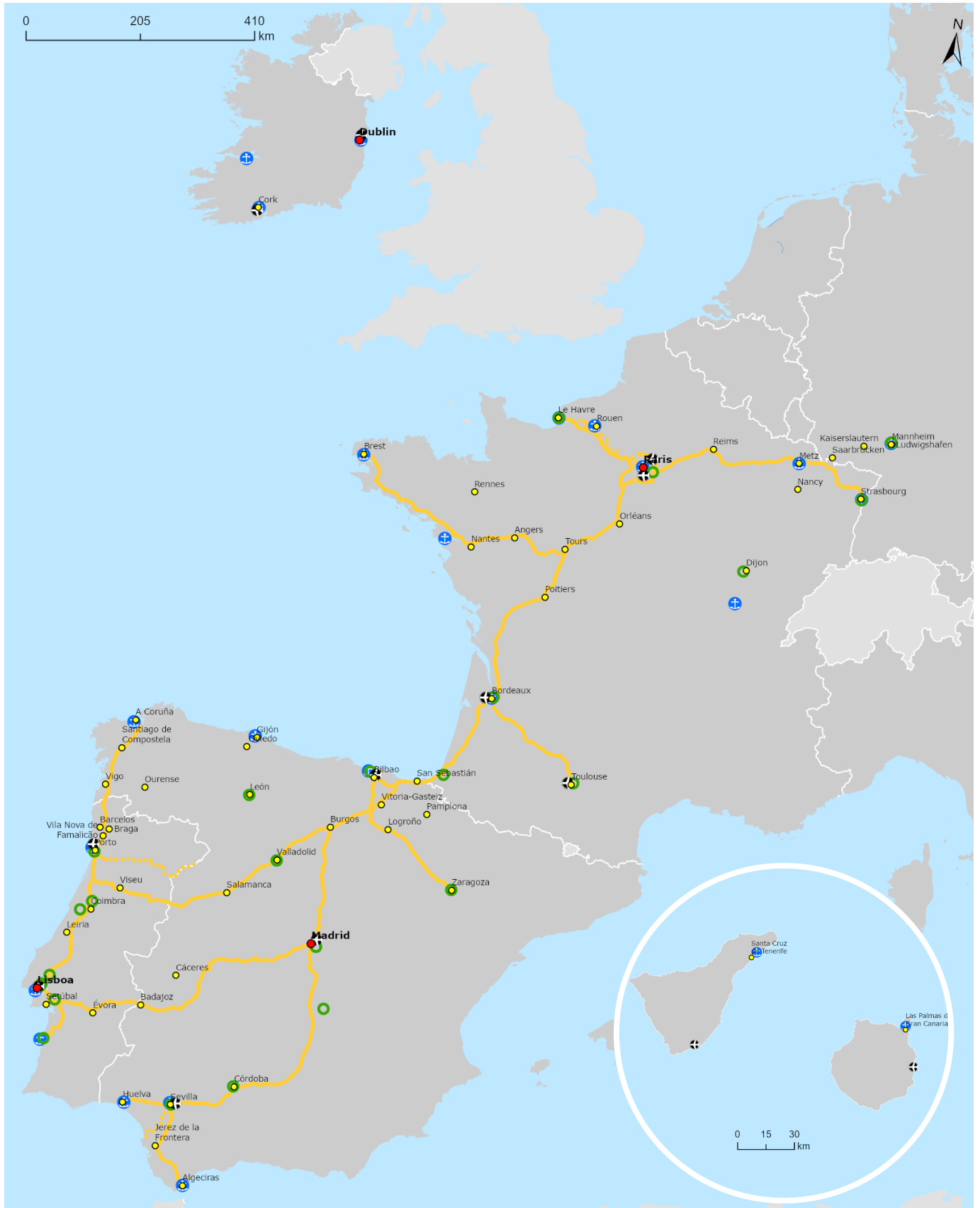
The parts of the map pertaining to corridor alignment in third countries are indicative.



Atlantic Corridor

Inland waterways and Roads, ports, rail-road terminals and airports

BE BG CZ DK DE EE IE EL ES FR HR IT CY LV LT LU HU MT NL AT PL PT RO SI SK FI SE



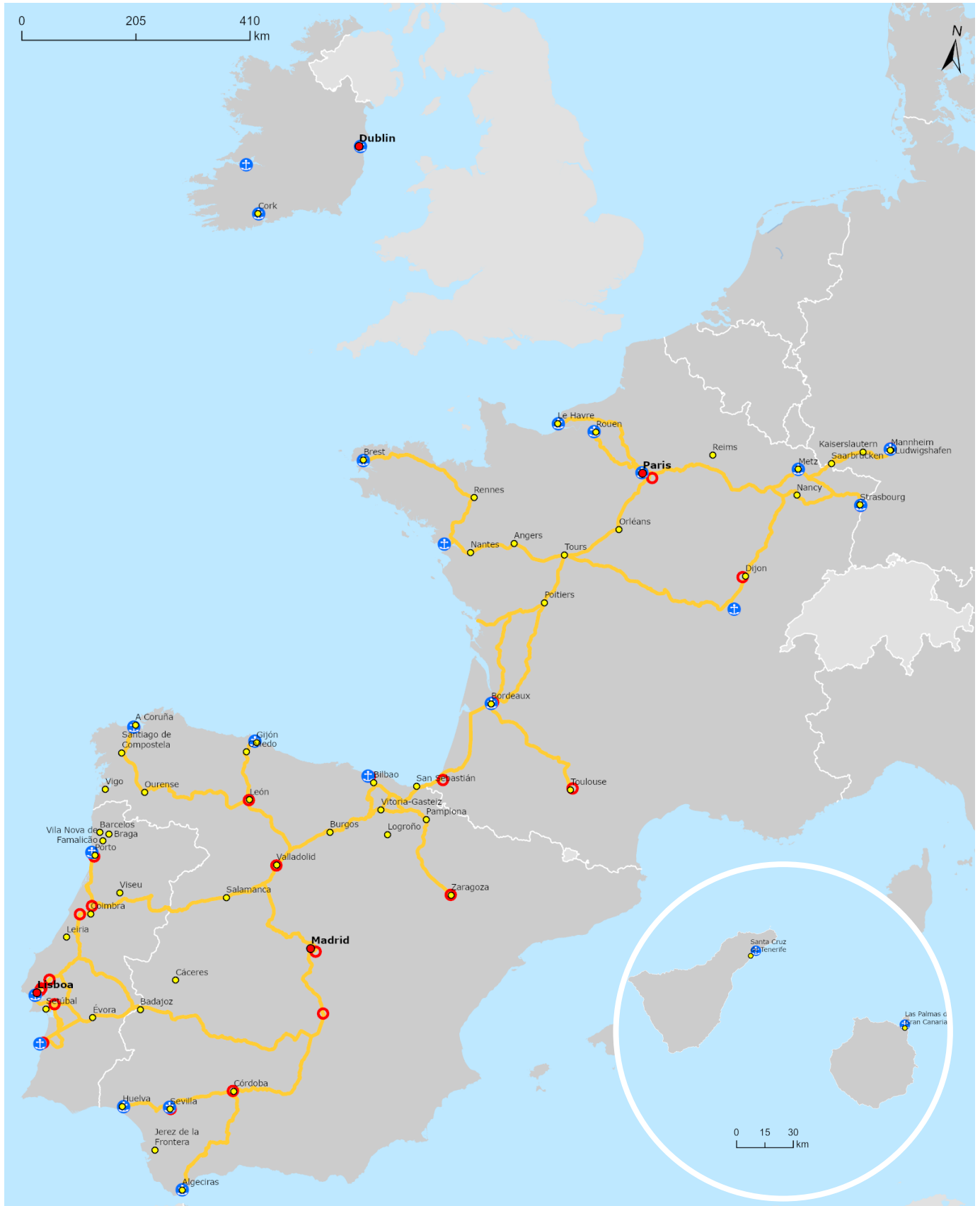
Inland Waterways	Roads	Ports	Airports	Rail-Road Terminals (RRT)	Urban Nodes



Atlantic Corridor

Rail freight, ports and rail-road terminals (RRT)

BE BG CZ DK DE EE IE EL ES FR HR IT CY LV LT LU HU MT NL AT PL PT RO SI SK FI SE

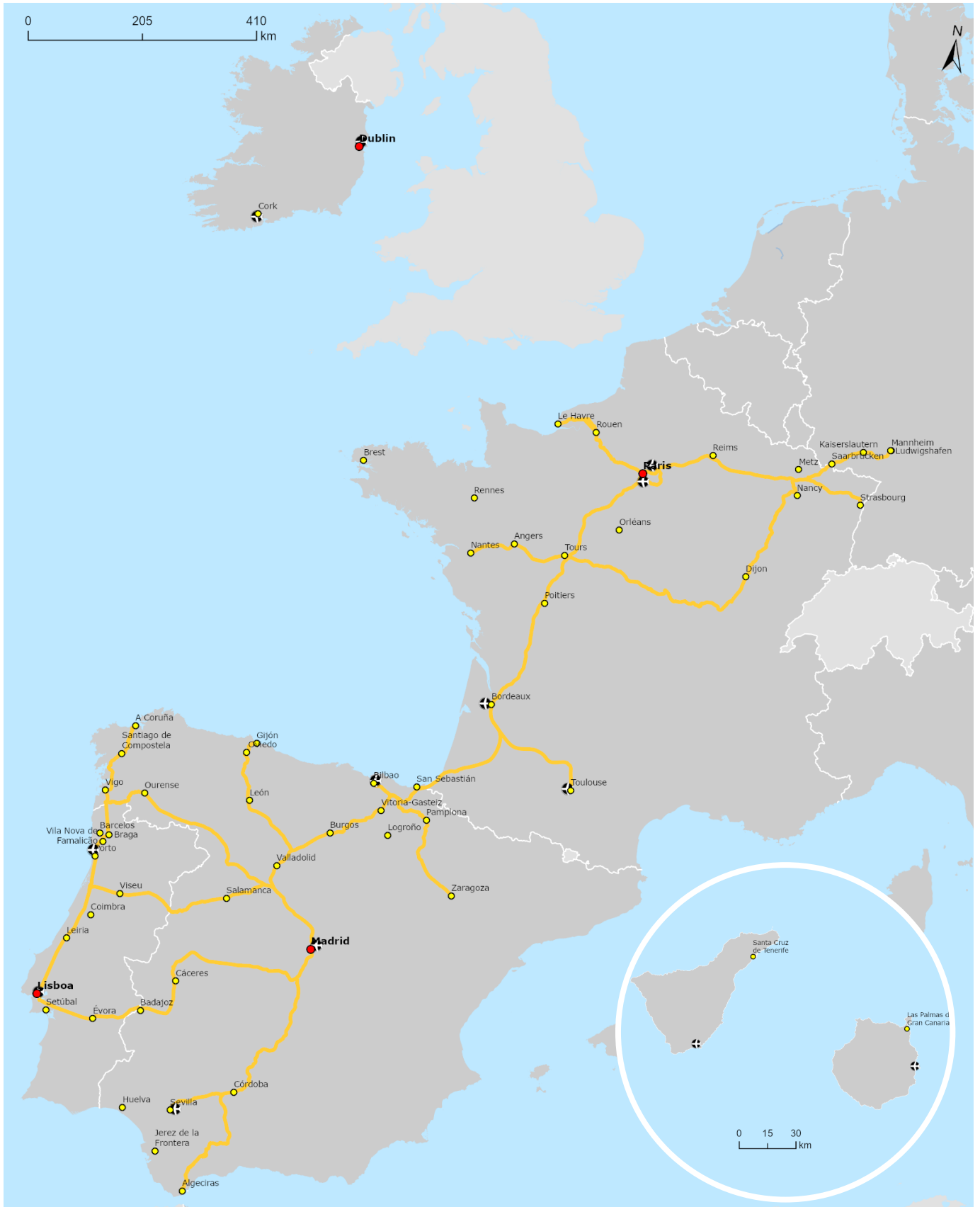


Railways	Rail-Road Terminals (RRT)	Ports	Urban Nodes



Atlantic Corridor Rail passengers and airports

BE BG CZ DK DE EE IE EL ES FR HR IT CY LV LT LU HU MT NL AT PL PT RO SI SK FI SE



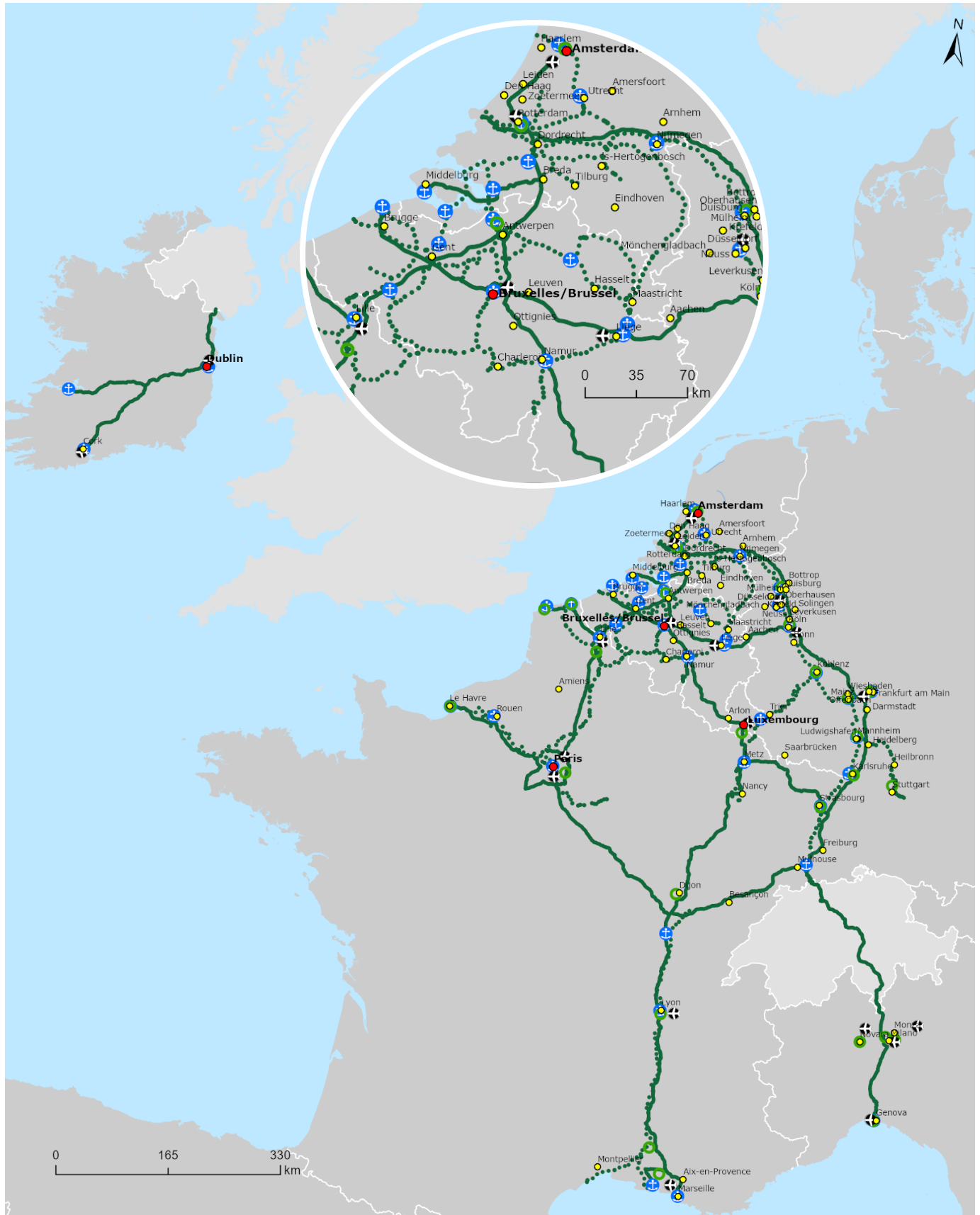
Railways	Airports	Urban Nodes



North Sea - Alpine Corridor

Inland waterways and Roads, ports, rail-road terminals and airports

BE BG CZ DK DE EE IE EL ES FR HR IT CY LV LT LU HU MT NL AT PL PT RO SI SK FI SE | CH



Inland Waterways	Roads	Ports	Airports	Rail-Road Terminals (RRT)	Urban Nodes

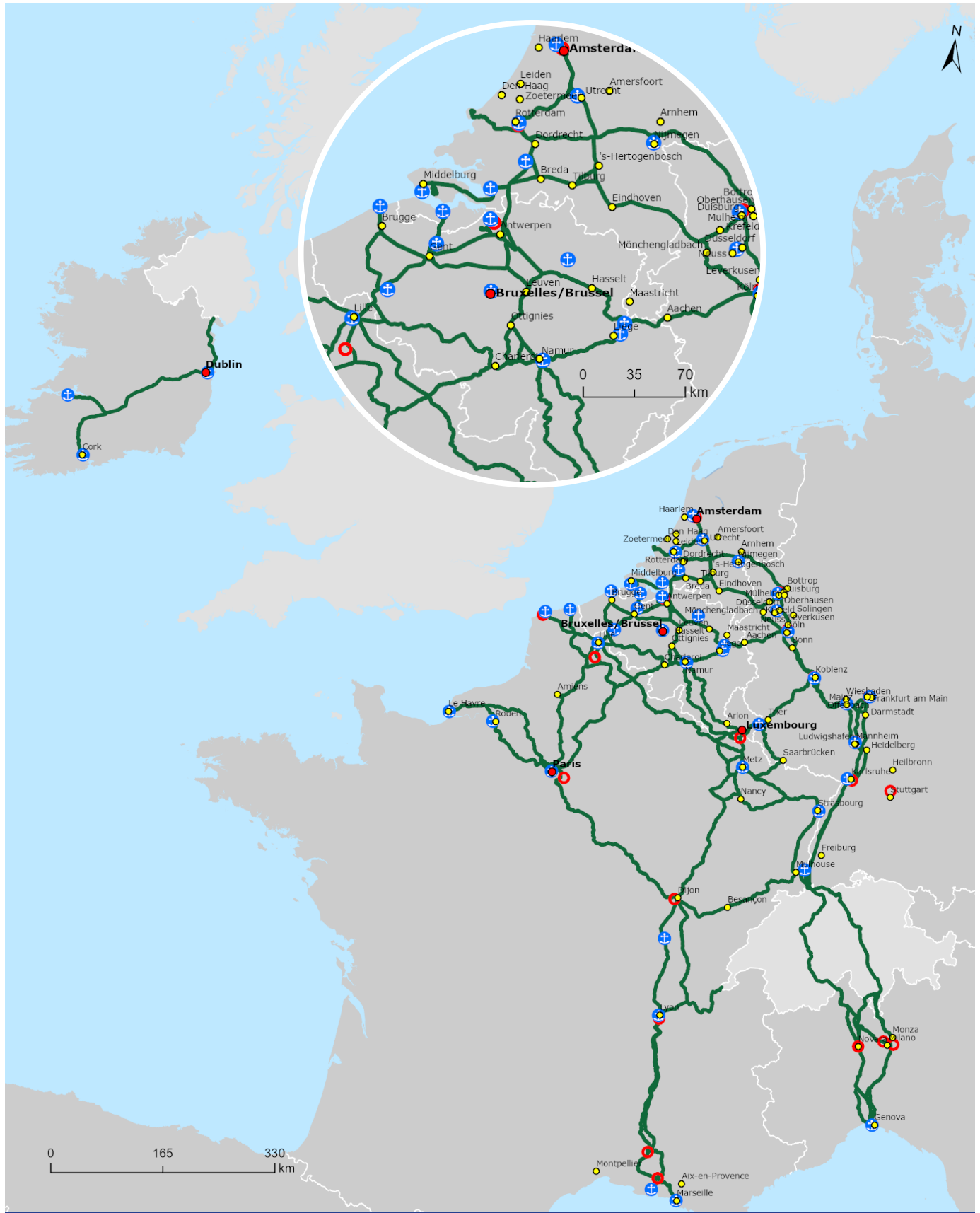
The parts of the map pertaining to corridor alignment in third countries are indicative.



North Sea - Alpine Corridor

Rail freight, ports and rail-road terminals (RRT)

BE BG CZ DK DE EE IE EL ES FR HR IT CY LV LT LU HU MT NL AT PL PT RO SI SK FI SE | CH



Railways **Rail-Road Terminals (RRT)** **Ports** **Urban Nodes**



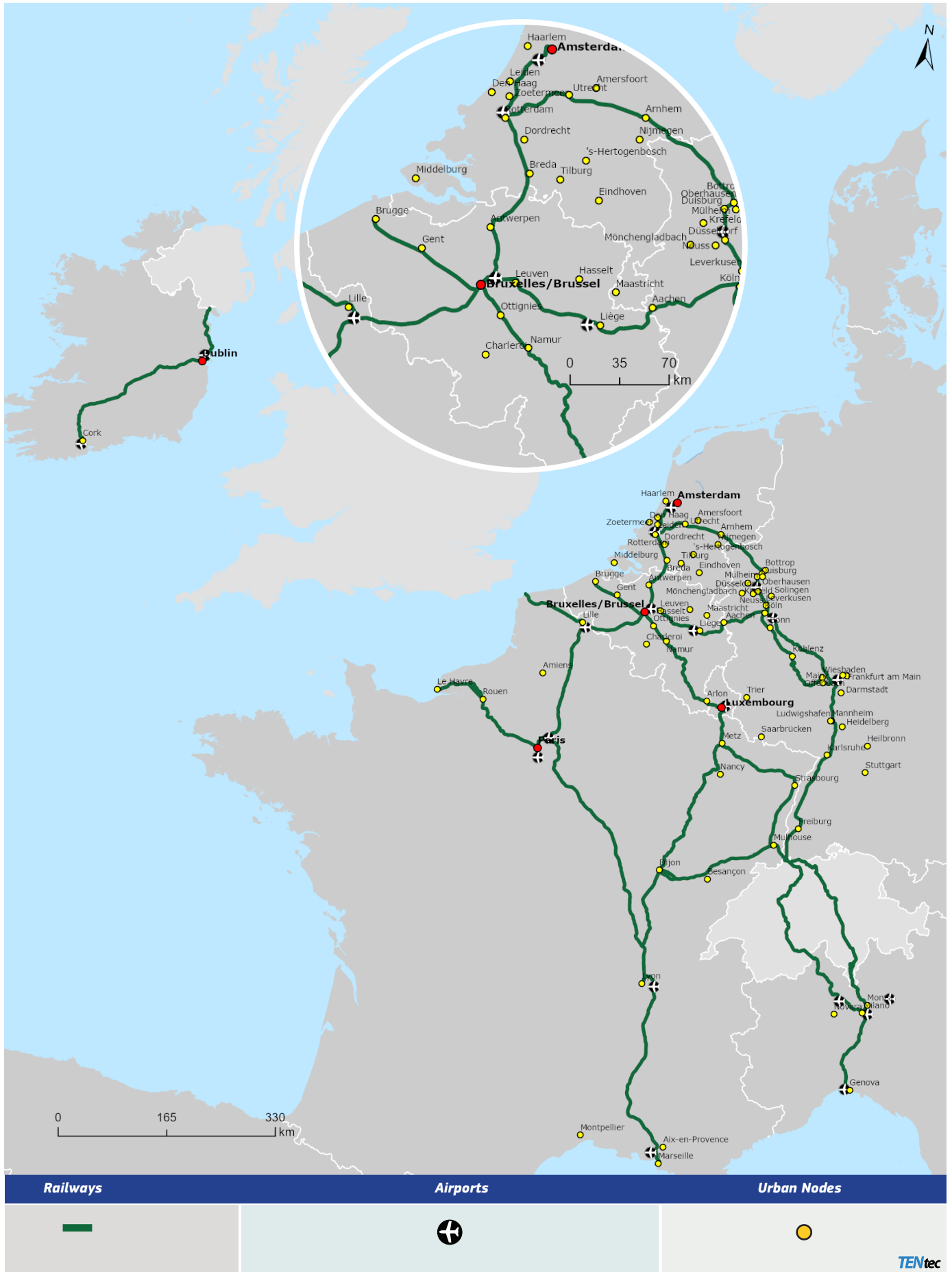
The parts of the map pertaining to corridor alignment in third countries are indicative.



North Sea - Alpine Corridor

Rail passengers and airports

BE BG CZ DK DE EE IE EL ES FR HR IT CY LV LT LU HU MT NL AT PL PT RO SI SK FI SE | CH



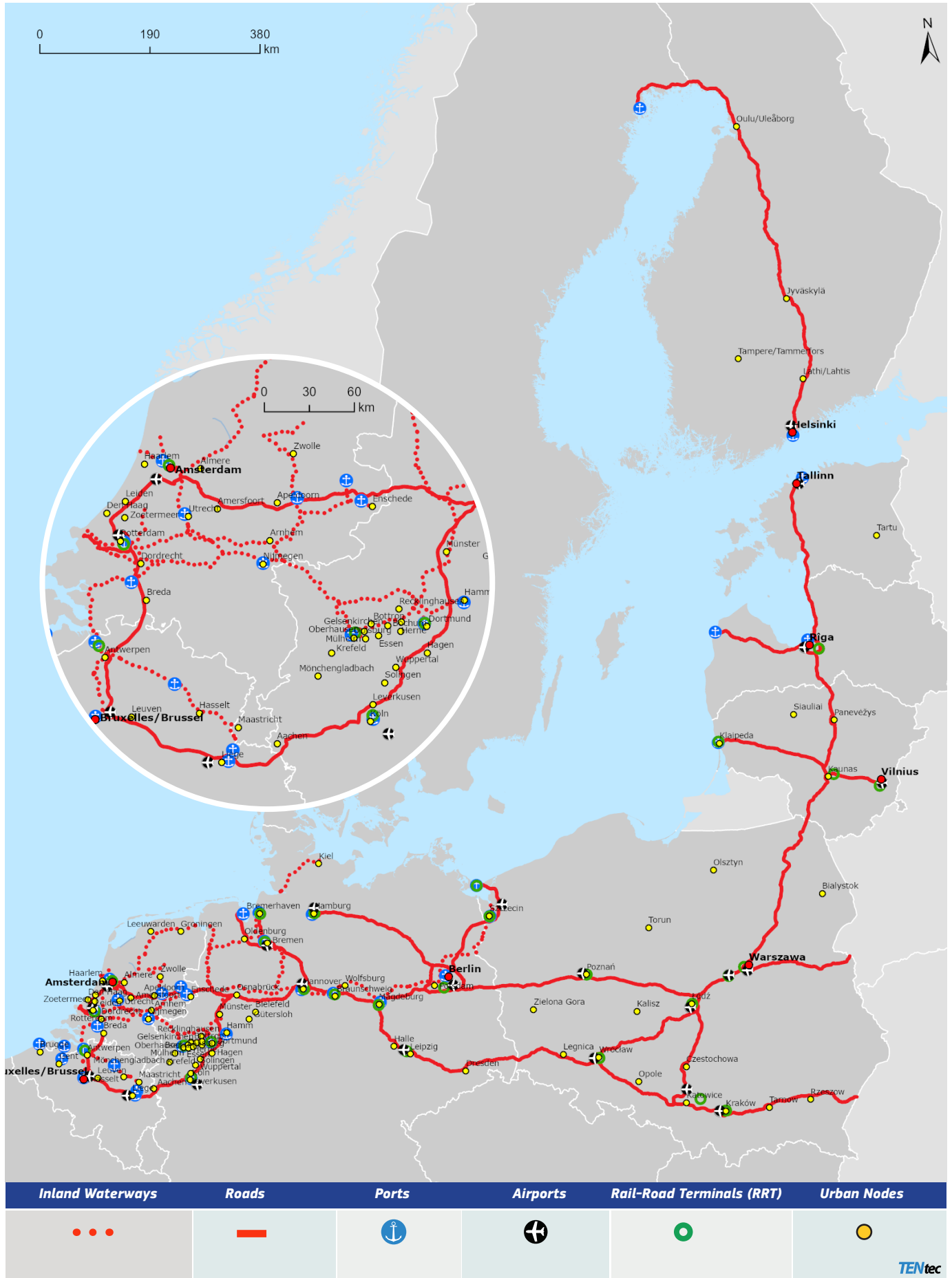
The parts of the map pertaining to corridor alignment in third countries are indicative.



North Sea - Baltic Corridor

Inland waterways and Roads, ports, rail-road terminals and airports

BE BG CZ DK DE EE IE EL ES FR HR IT CY LV LT LU HU MT NL AT PL PT RO SI SK FI SE





North Sea - Baltic Corridor

Rail freight, ports and rail-road terminals (RRT)

BE BG CZ DK DE EE IE EL ES FR HR IT CY LV LT LU HU MT NL AT PL PT RO SI SK FI SE





North Sea - Baltic Corridor

Rail passengers and airports

BE BG CZ DK DE EE IE EL ES FR HR IT CY LV LT LU HU MT NL AT PL PT RO SI SK FI SE

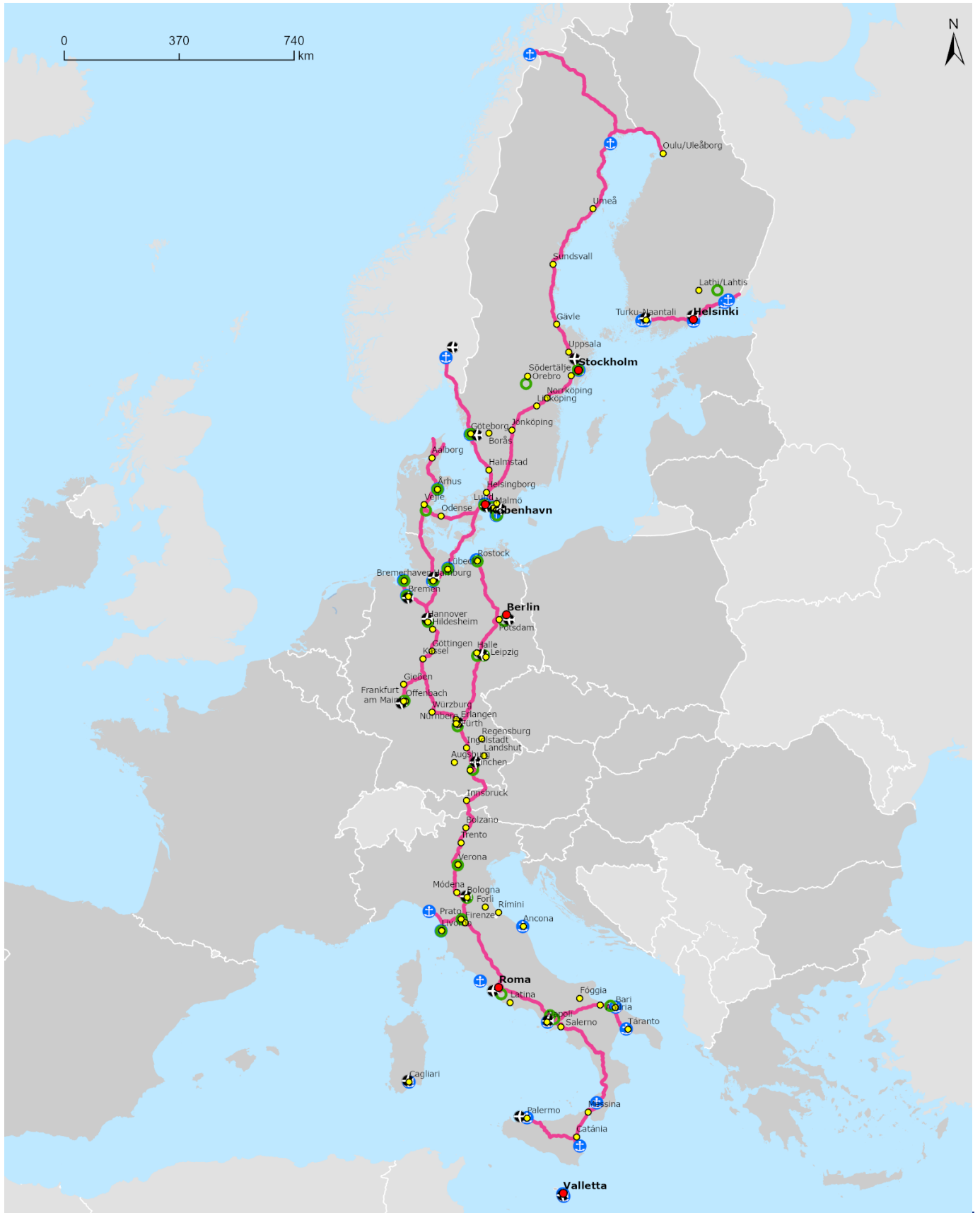




Scandinavian - Mediterranean Corridor

Inland waterways and Roads, ports, rail-road terminals and airports

BE BG CZ DK DE EE IE EL ES FR HR IT CY LV LT LU HU MT NL AT PL PT RO SI SK FI SE | NO



Inland Waterways	Roads	Ports	Airports	Rail-Road Terminals (RRT)	Urban Nodes
•••	—	⚓	✈	⊙	●

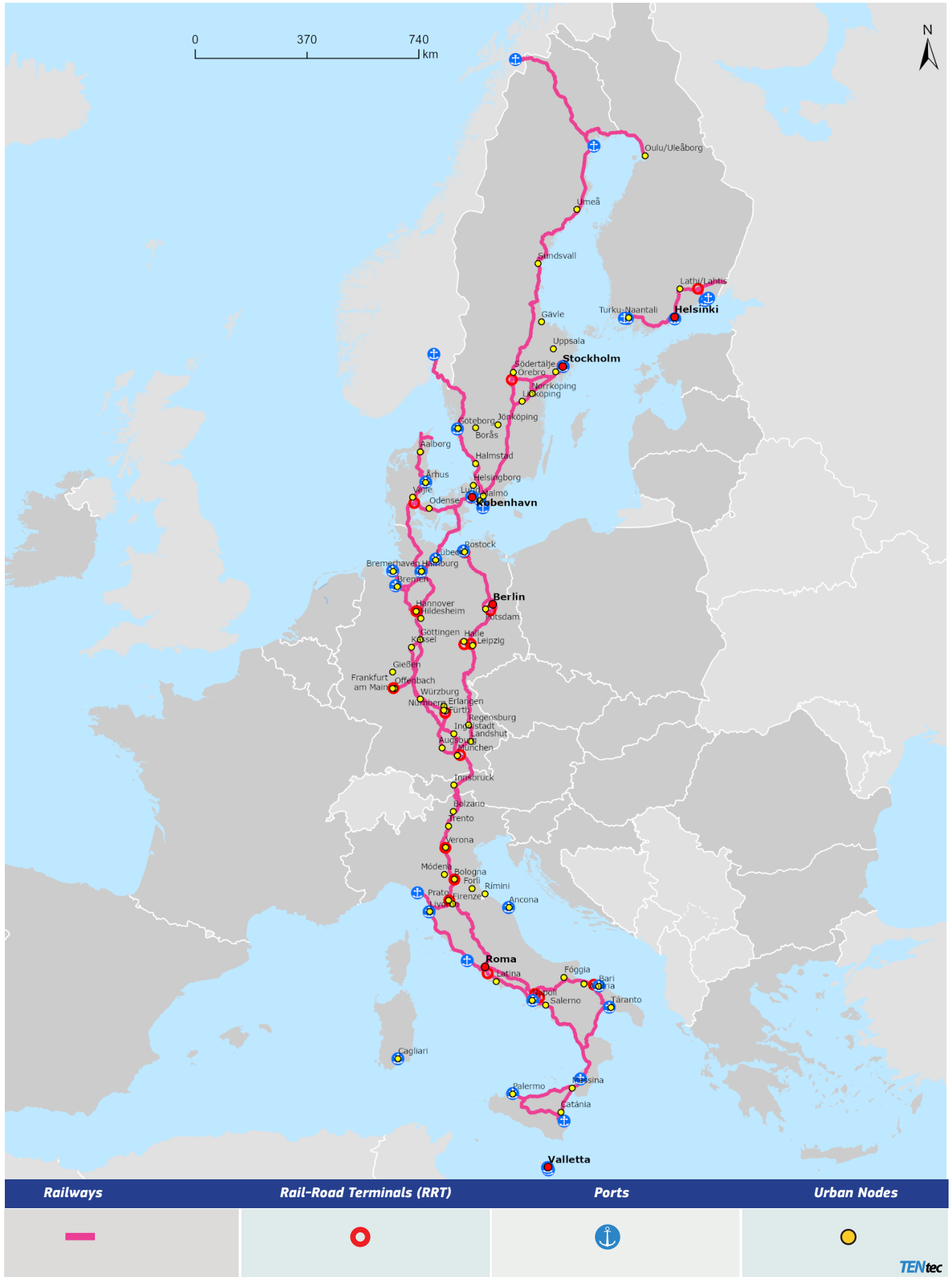
The parts of the map pertaining to corridor alignment in third countries are indicative.



Scandinavian - Mediterranean Corridor

Rail freight, ports and rail-road terminals (RRT)

BE BG CZ DK DE EE IE EL ES FR HR IT CY LV LT LU HU MT NL AT PL PT RO SI SK FI SE | NO



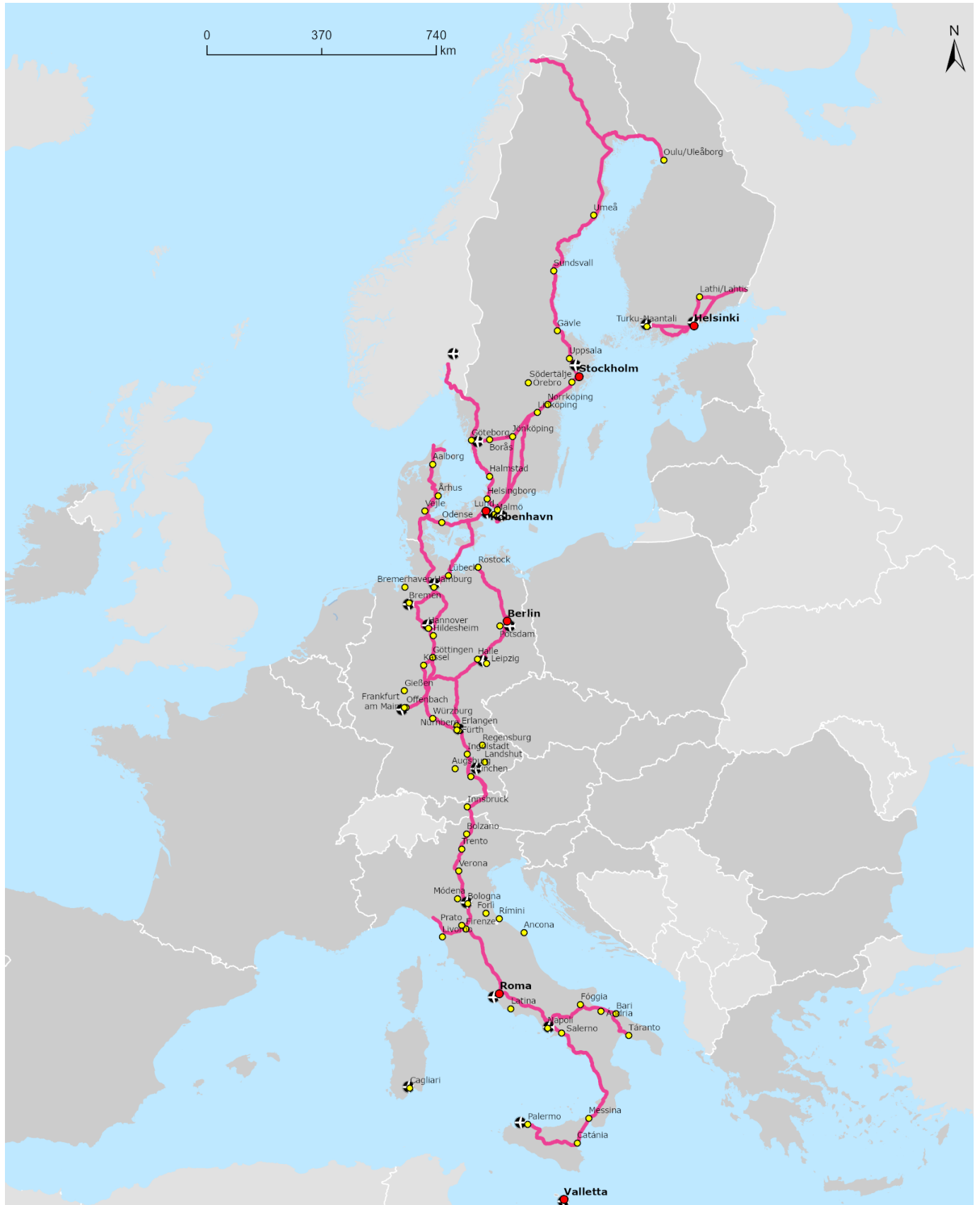
The parts of the map pertaining to corridor alignment in third countries are indicative.



Scandinavian - Mediterranean Corridor

Rail passengers and airports

BE BG CZ DK DE EE IE EL ES FR HR IT CY LV LT LU HU MT NL AT PL PT RO SI SK FI SE | NO



Railways	Airports	Urban Nodes

The parts of the map pertaining to corridor alignment in third countries are indicative.



Baltic Sea – Adriatic Sea Corridor

Inland waterways and Roads, ports, rail-road terminals and airports

BE BG CZ DK DE EE IE EL ES FR HR IT CY LV LT LU HU MT NL AT PL PT RO SI SK FI SE



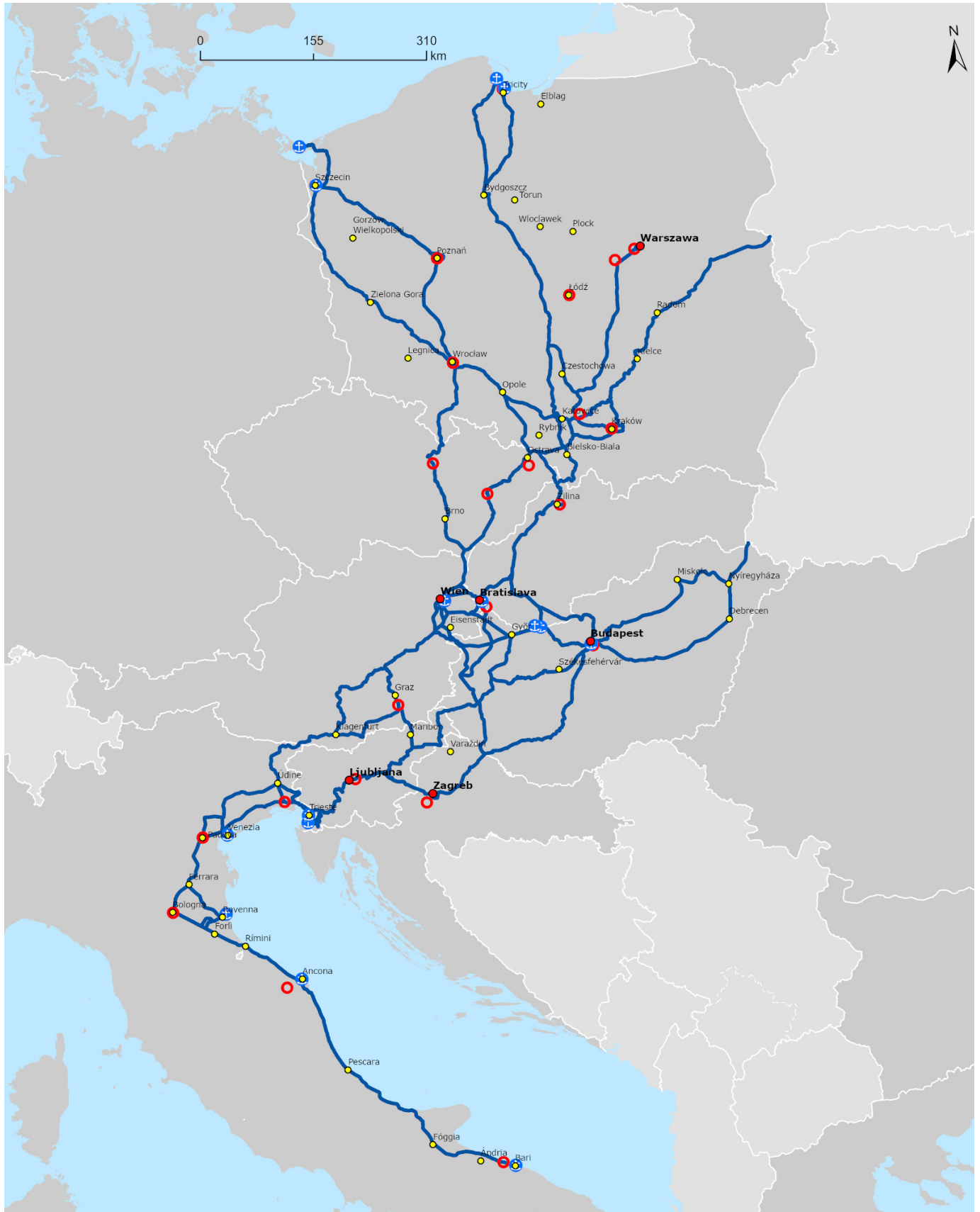
Inland Waterways	Roads	Ports	Airports	Rail-Road Terminals (RRT)	Urban Nodes
• • •	—	⚓	✈	⊙	●



Baltic Sea – Adriatic Sea Corridor

Rail freight, ports and rail-road terminals (RRT)

BE BG CZ DK DE EE IE EL ES FR HR IT CY LV LT LU HU MT NL AT PL PT RO SI SK FI SE



Railways	Rail-Road Terminals (RRT)	Ports	Urban Nodes



Baltic Sea – Adriatic Sea Corridor

Rail passengers and airports

BE BG CZ DK DE EE IE EL ES FR HR IT CY LV LT LU HU MT NL AT PL PT RO SI SK FI SE



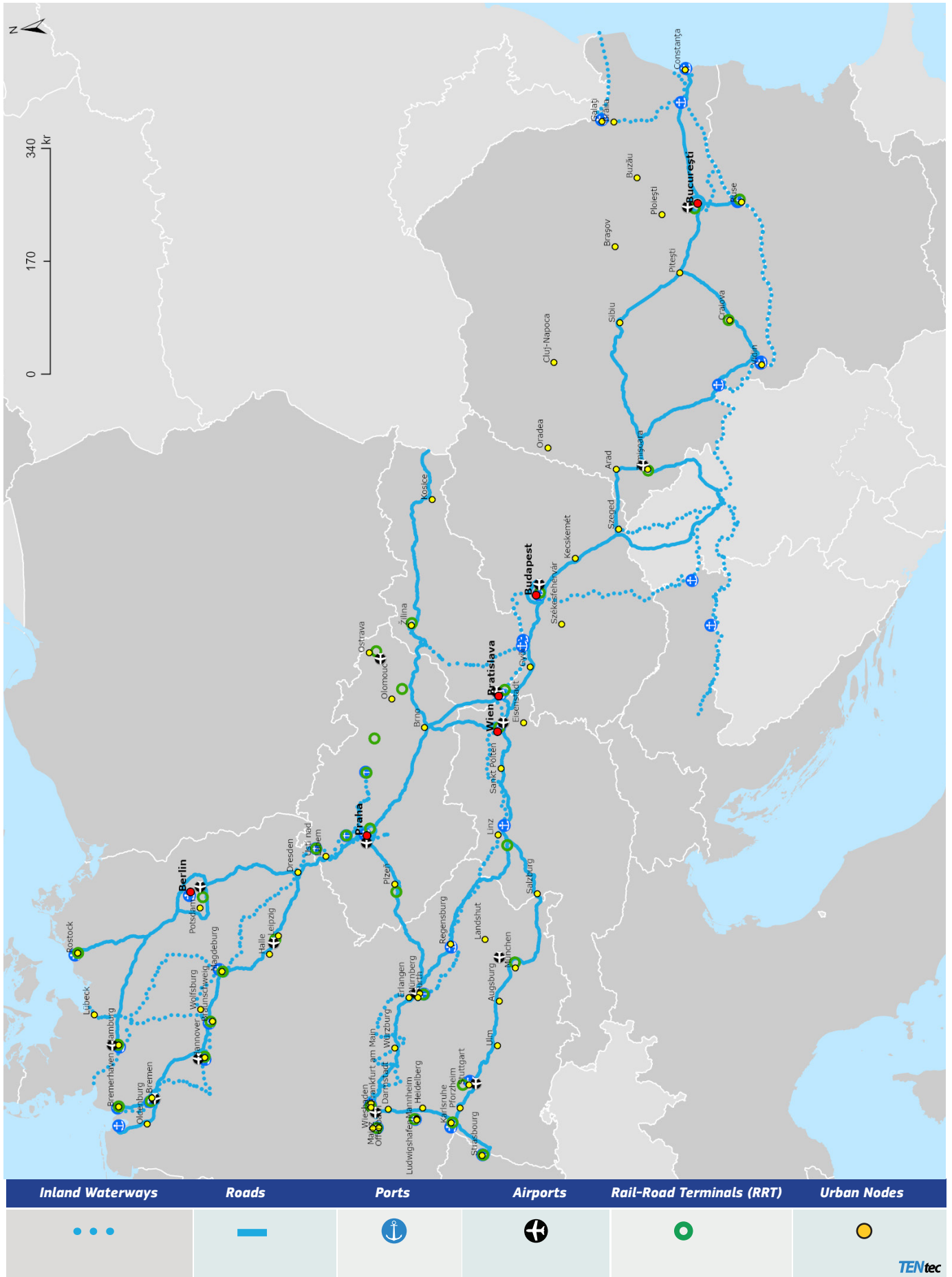
Railways	Airports	Urban Nodes



Rhine - Danube Corridor

Inland waterways and Roads, ports, rail-road terminals and airports

BE BG CZ DK DE EE IE EL ES FR HR IT CY LV LT LU HU MT NL AT PL PT RO SI SK FI SE | RS



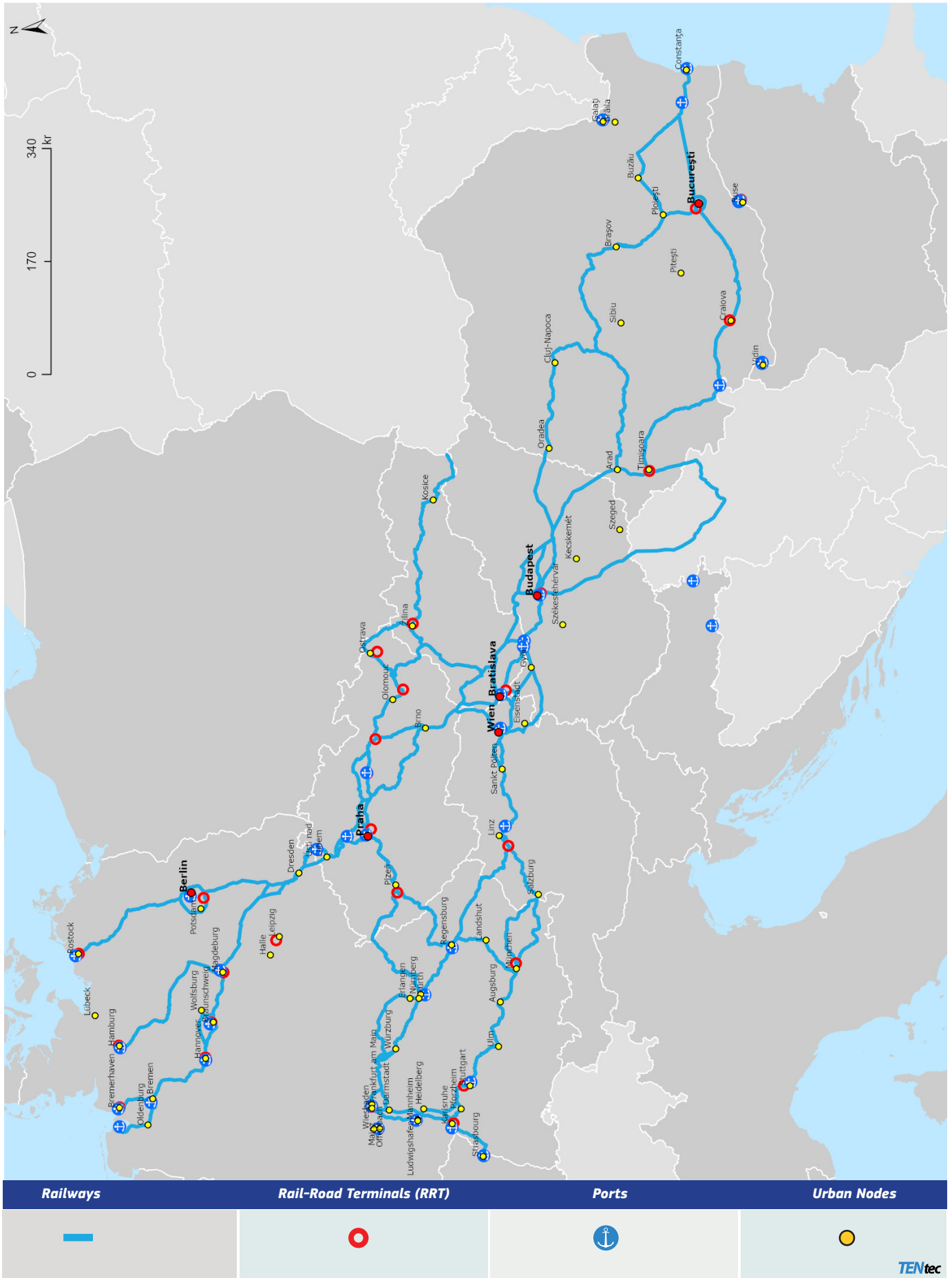
The parts of the map pertaining to corridor alignment in third countries are indicative.



Rhine - Danube Corridor

Rail freight, ports and rail-road terminals (RRT)

BE BG CZ DK DE EE IE EL ES FR HR IT CY LV LT LU HU MT NL AT PL PT RO SI SK FI SE | RS

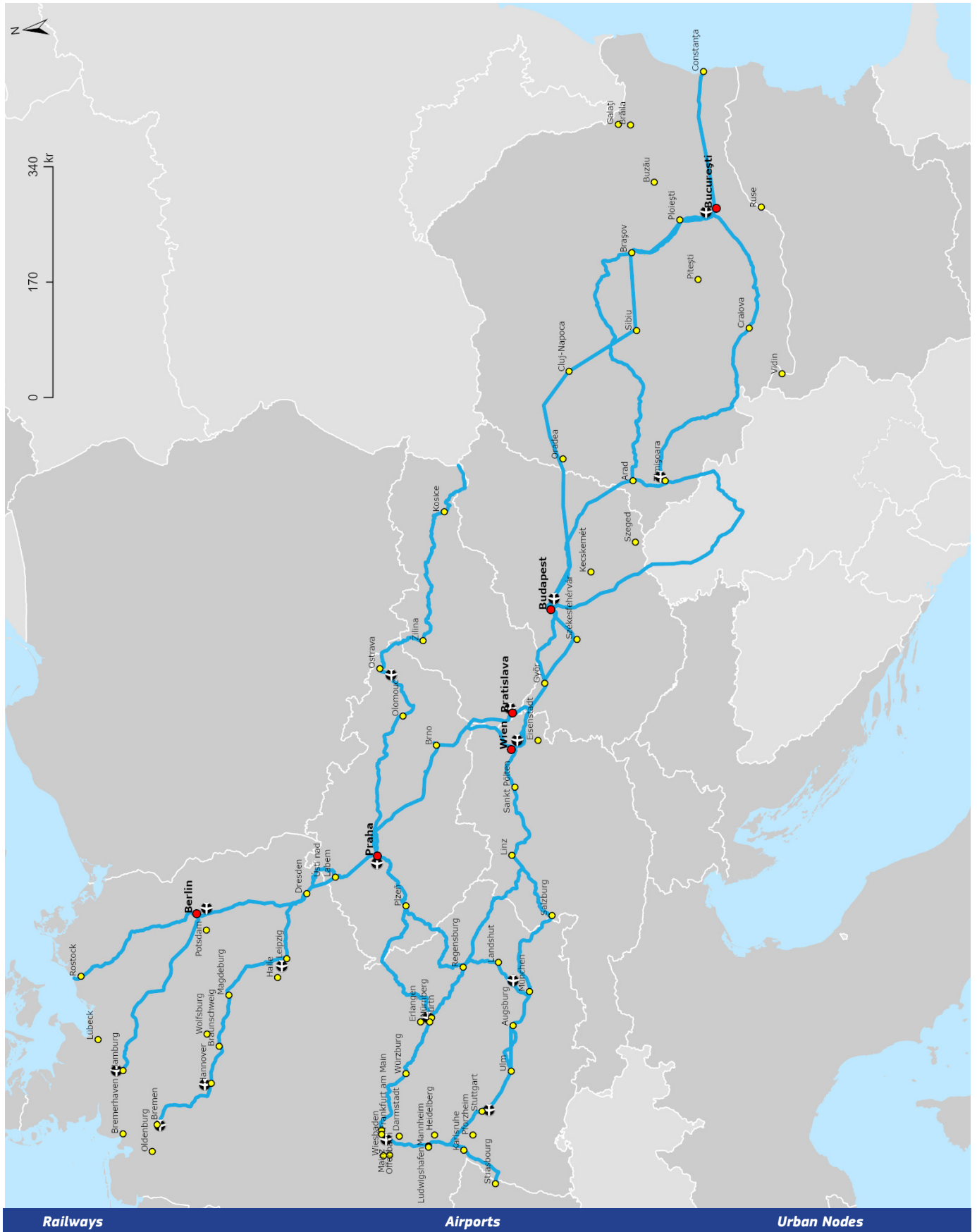


The parts of the map pertaining to corridor alignment in third countries are indicative.



Rhine - Danube Corridor Rail passengers and airports

BE BG CZ DK DE EE IE EL ES FR HR IT CY LV LT LU HU MT NL AT PL PT RO SI SK FI SE | RS



Railways	Airports	Urban Nodes

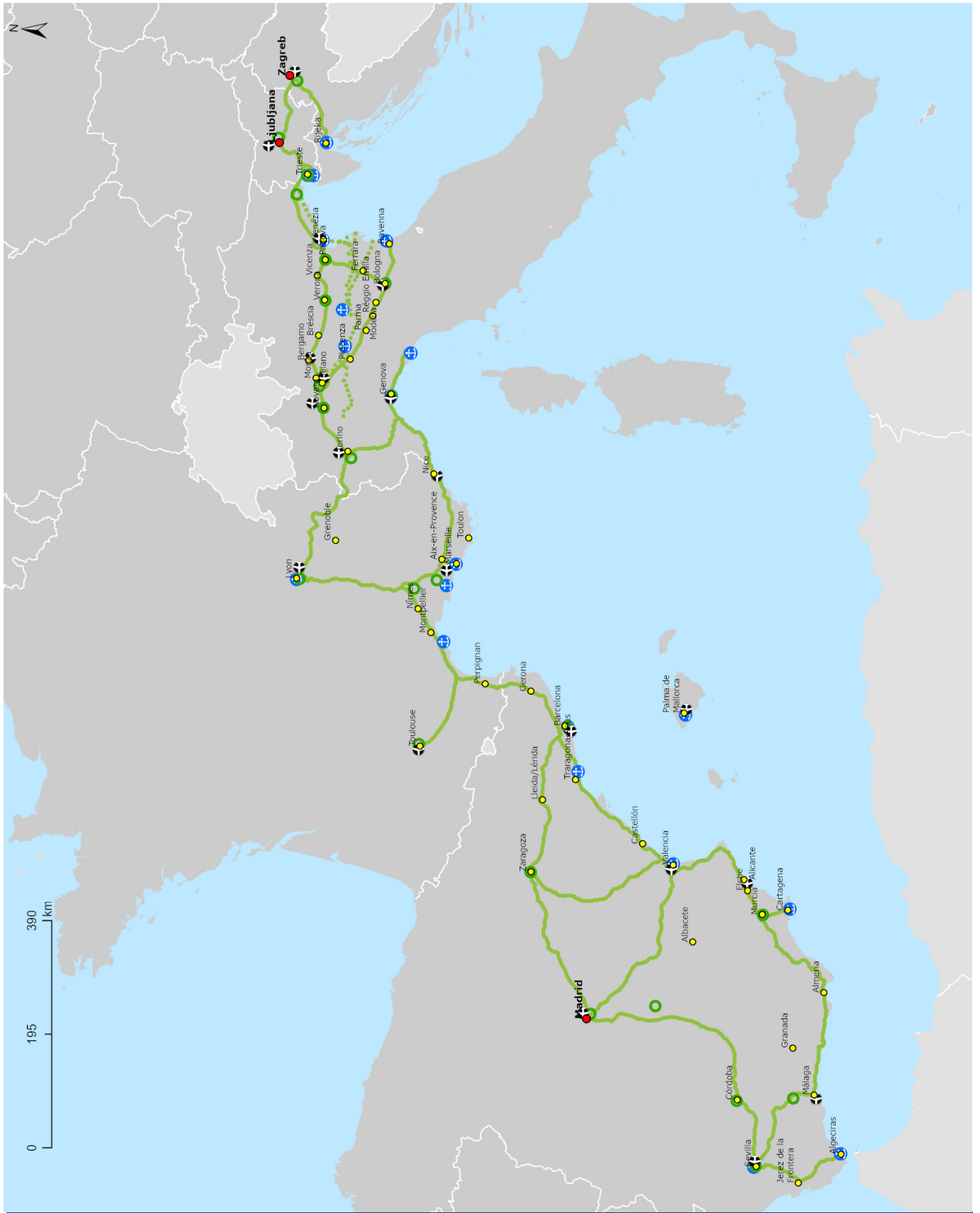
The parts of the map pertaining to corridor alignment in third countries are indicative.



Mediterranean Corridor

Inland waterways and Roads, ports, rail-road terminals and airports

BE BG CZ DK DE EE IE EL ES FR HR IT CY LV LT LU HU MT NL AT PL PT RO SI SK FI SE



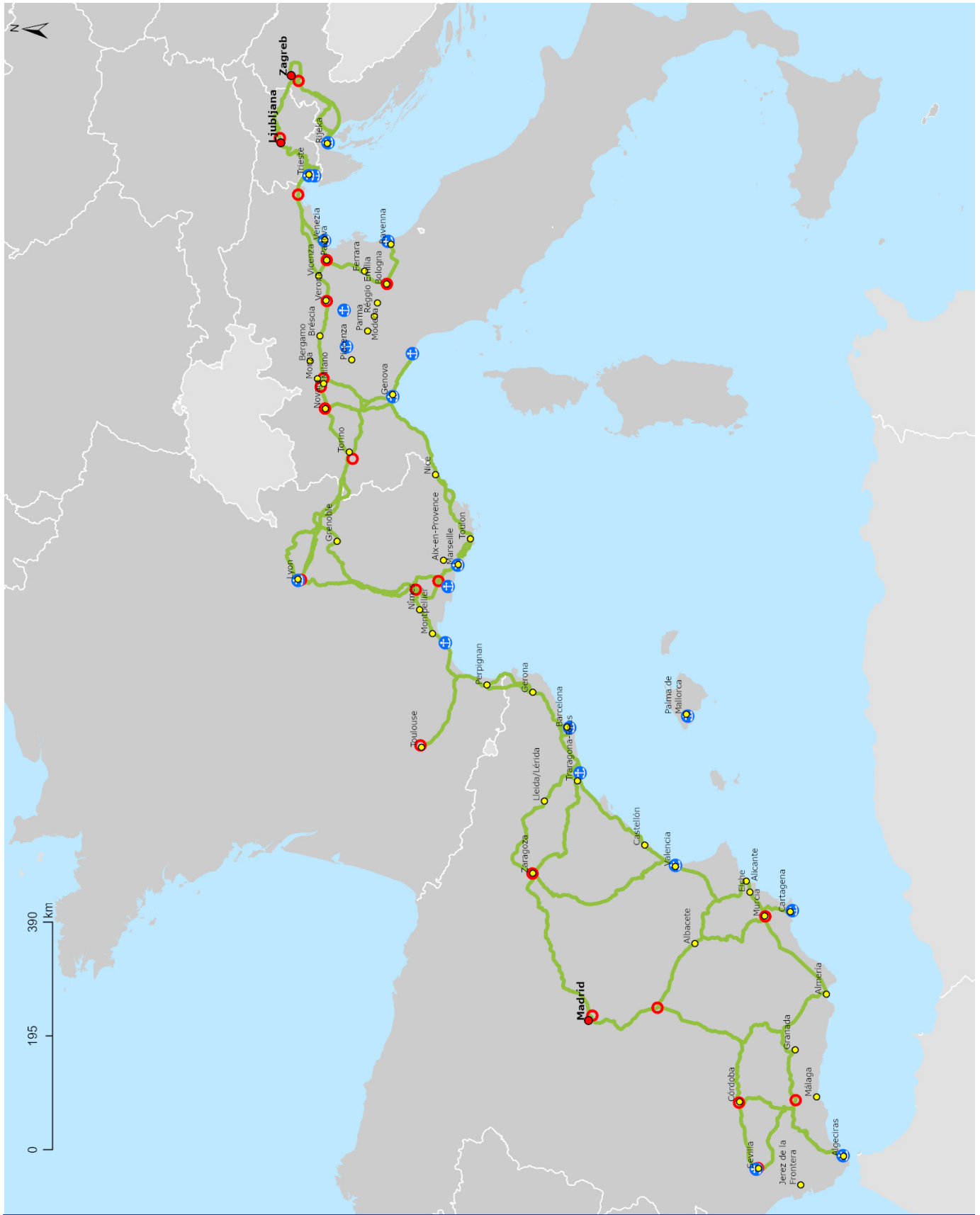
Inland Waterways	Roads	Ports	Airports	Rail-Road Terminals (RRT)	Urban Nodes



Mediterranean Corridor

Rail freight, ports and rail-road terminals (RRT)

BE BG CZ DK DE EE IE EL **ES FR HR IT** CY LV LT LU HU MT NL AT PL PT RO **SI SK FI SE**

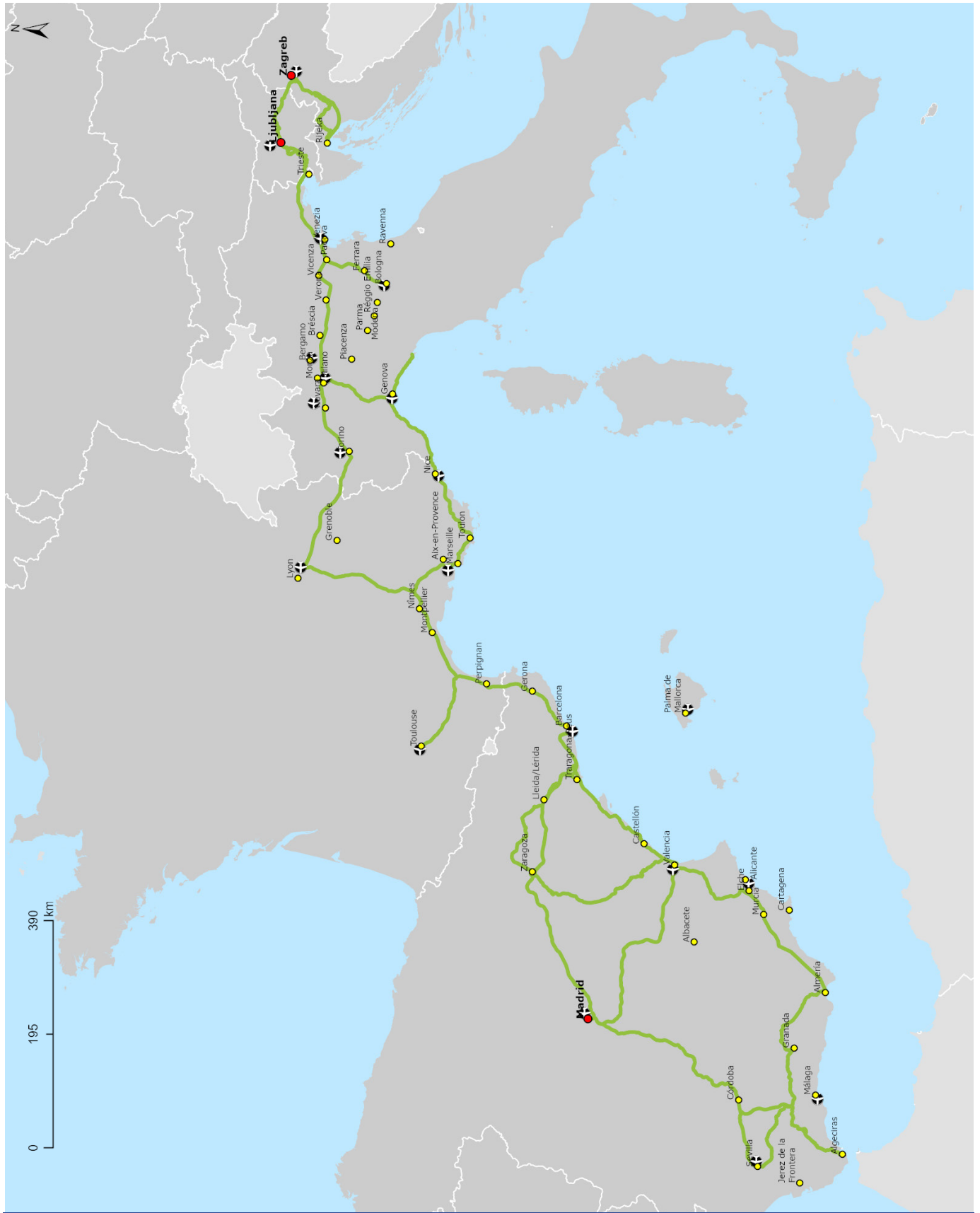





Railways	Rail-Road Terminals (RRT)	Ports	Urban Nodes



Mediterranean Corridor Rail passengers and airports

BE BG CZ DK DE EE IE EL **ES FR HR IT** CY LV LT LU HU MT NL AT PL PT RO **SI SK FI SE**



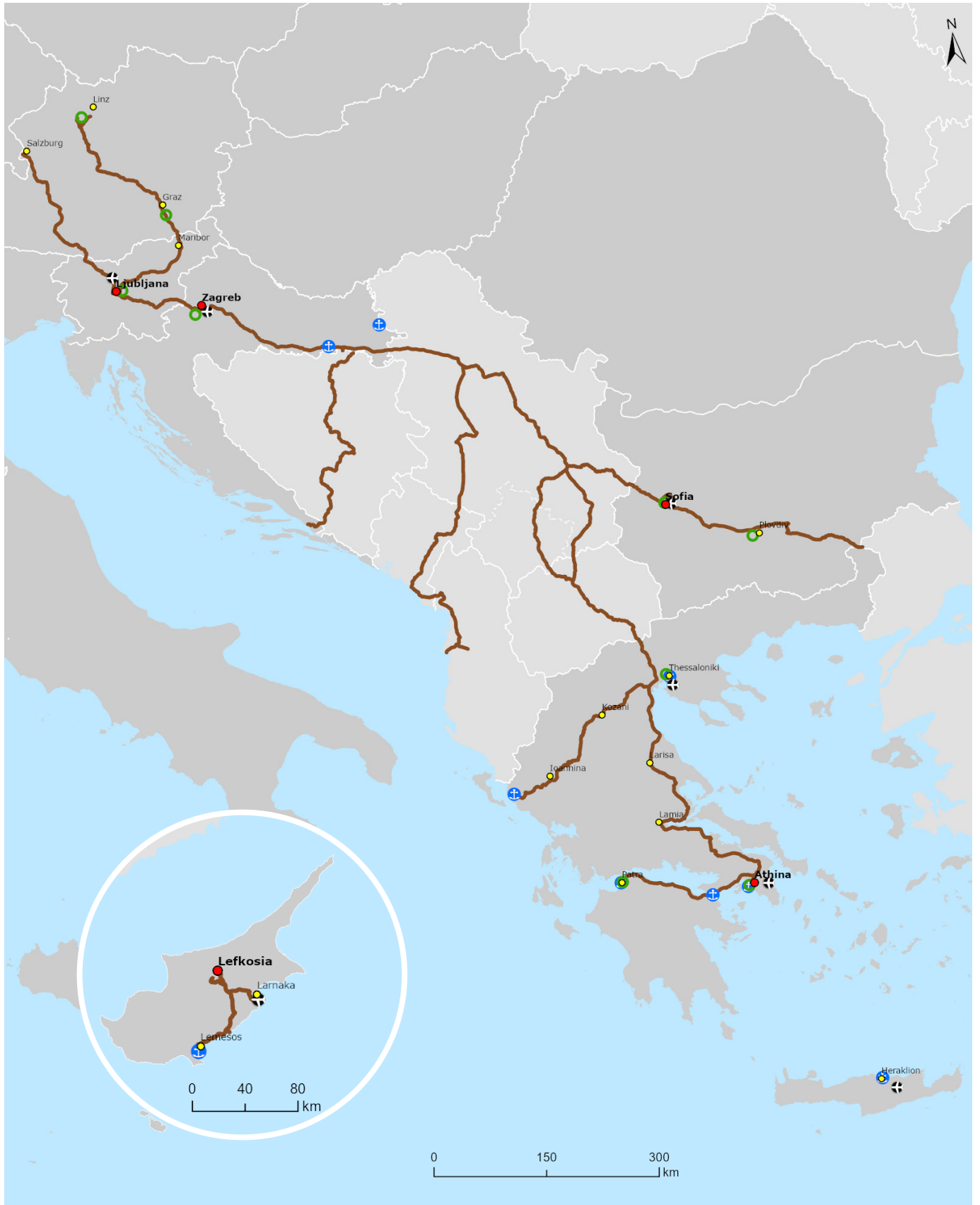
Railways	Airports	Urban Nodes
		



Western Balkans Corridor

Inland waterways and Roads, ports, rail-road terminals and airports

BE BG CZ DK DE EE IE EL ES FR HR IT CY LV LT LU HU MT NL AT PL PT RO SI SK FI SE | Western Balkans



Inland Waterways	Roads	Ports	Airports	Rail-Road Terminals (RRT)	Urban Nodes

The parts of the map pertaining to corridor alignment in third countries are indicative.



Western Balkans Corridor

Rail freight, ports and rail-road terminals (RRT)

BE BG CZ DK DE EE IE EL ES FR HR IT CY LV LT LU HU MT NL AT PL PT RO SI SK FI SE | Western Balkans



The parts of the map pertaining to corridor alignment in third countries are indicative.



Western Balkans Corridor Rail passengers and airports

BE BG CZ DK DE EE IE EL ES FR HR IT CY LV LT LU HU MT NL AT PL PT RO SI SK FI SE | Western Balkans



Railways	Airports	Urban Nodes

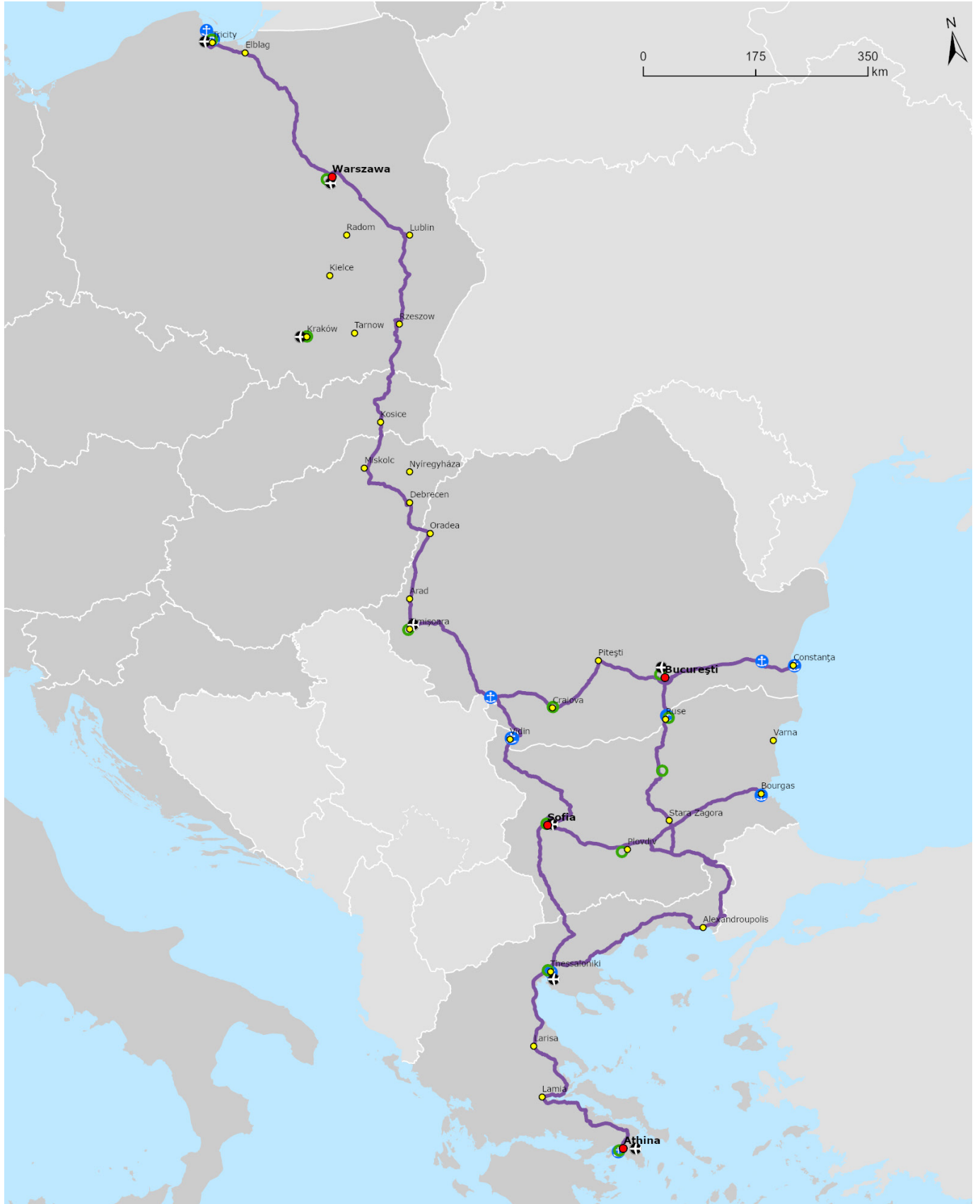
The parts of the map pertaining to corridor alignment in third countries are indicative.



Baltic – Black – Aegean Seas Corridor

Inland waterways and Roads, ports, rail-road terminals and airports

BE BG CZ DK DE EE IE EL ES FR HR IT CY LV LT LU HU MT NL AT PL PT RO SI SK FI SE



Inland Waterways	Roads	Ports	Airports	Rail-Road Terminals (RRT)	Urban Nodes
•••	—	⚓	✈	⊕	●



Baltic – Black – Aegean Seas Corridor

Rail freight, ports and rail-road terminals (RRT)

BE BG CZ DK DE EE IE EL ES FR HR IT CY LV LT LU HU MT NL AT PL PT RO SI SK FI SE



Railways	Rail-Road Terminals (RRT)	Ports	Urban Nodes



Baltic – Black – Aegean Seas Corridor

Rail passengers and airports

BE BG CZ DK DE EE IE EL ES FR HR IT CY LV LT LU HU MT NL AT PL PT RO SI SK FI SE



Railways	Airports	Urban Nodes