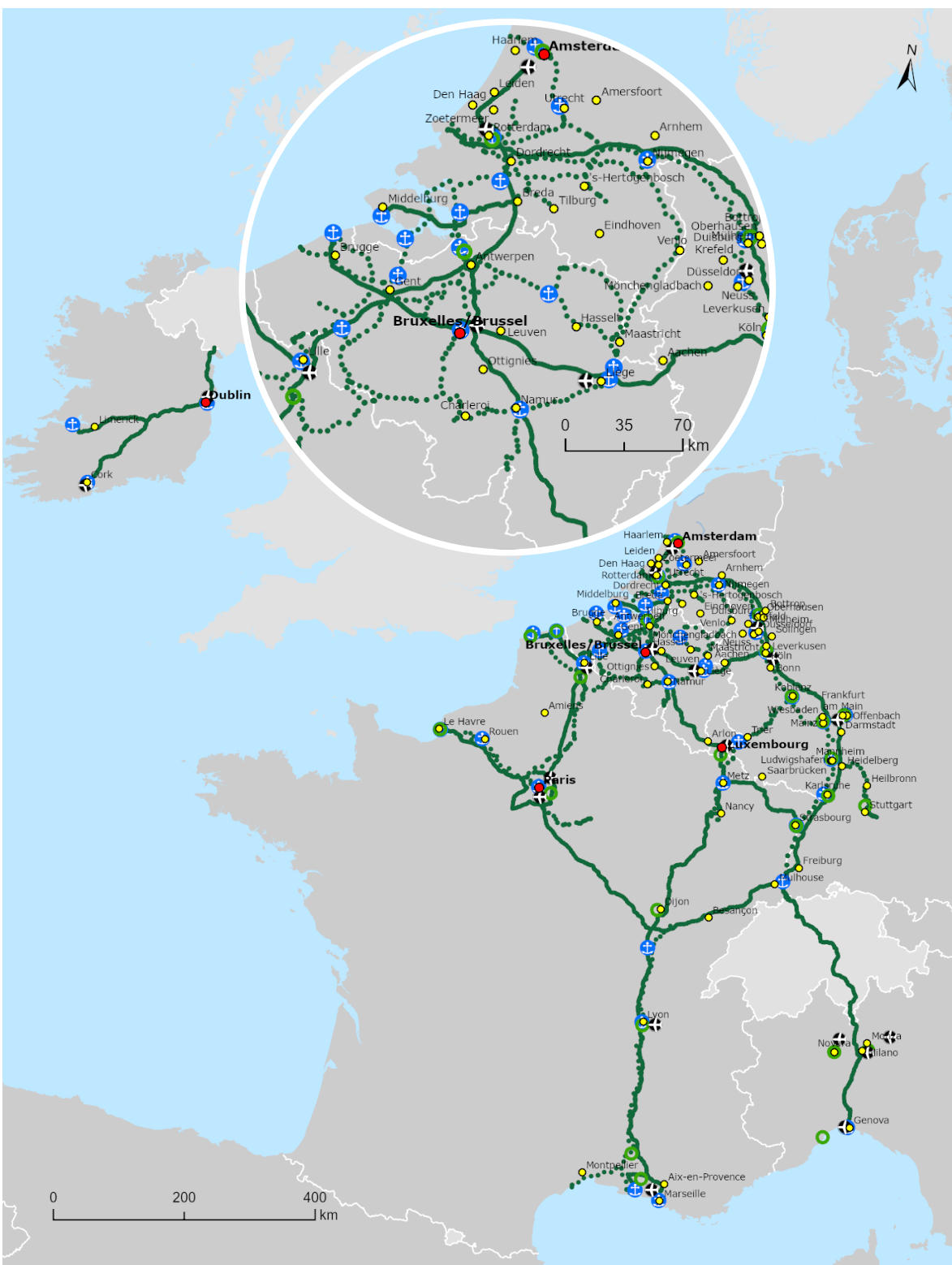




# North Sea – Rhine – Mediterranean Corridor

Inland waterways and Roads, ports, rail-road terminals and airports

BE BG CZ DK DE EE IE EL ES FR HR IT CY LV LT LU HU MT NL AT PL PT RO SI SK FI SE | CH



Inland Waterways	Roads	Ports	Airports	Rail-Road Terminals (RRT)	Urban Nodes
•••	—				

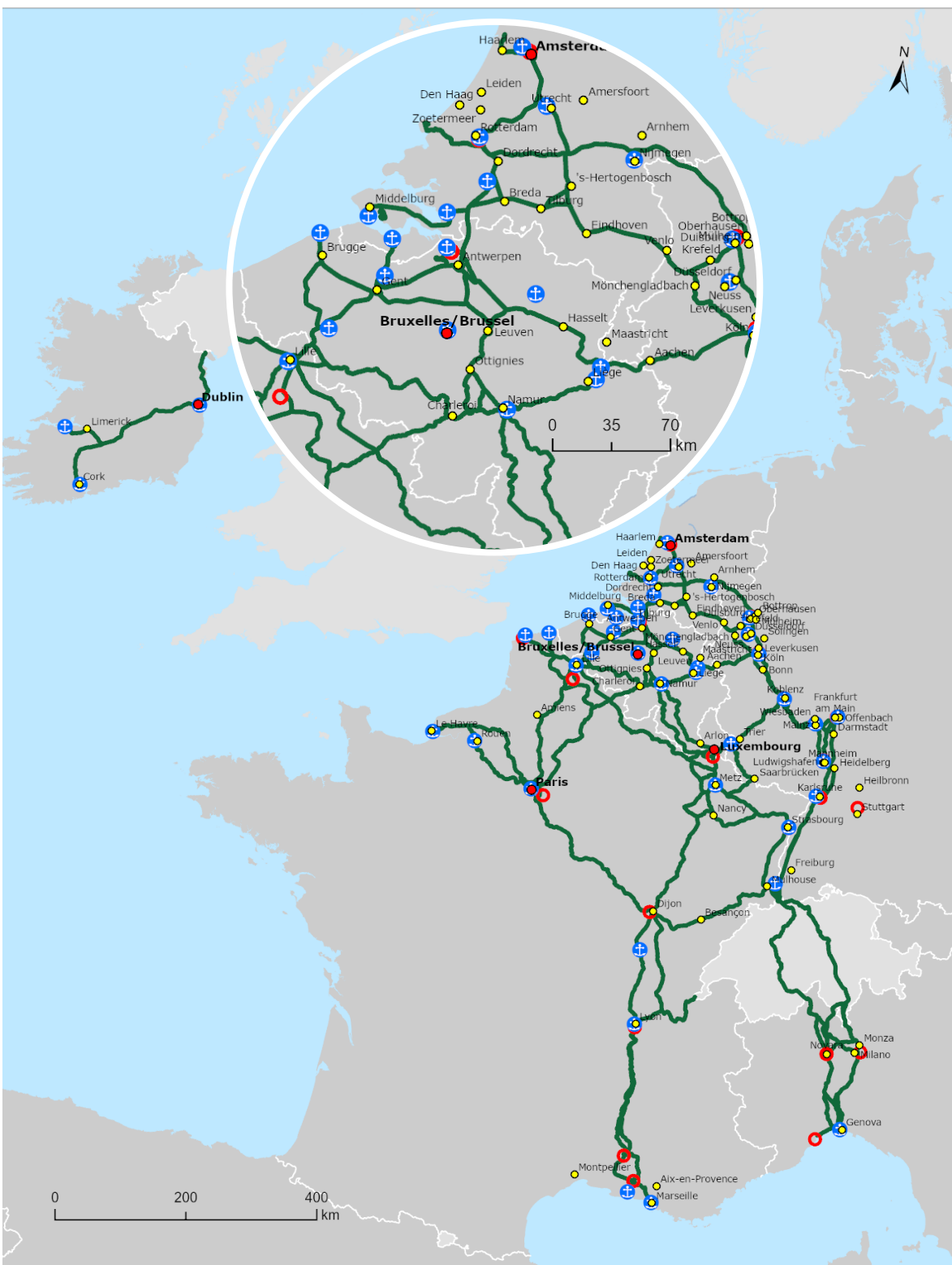
The parts of the map pertaining to corridor alignment in third countries are indicative.



# North Sea – Rhine – Mediterranean Corridor

## Rail freight, ports and rail-road terminals (RRT)

BE BG CZ DK DE EE IE EL ES FR HR IT CY LV LT LU HU MT NL AT PL PT RO SI SK FI SE | CH



Railways	Rail-Road Terminals (RRT)	Ports	Urban Nodes



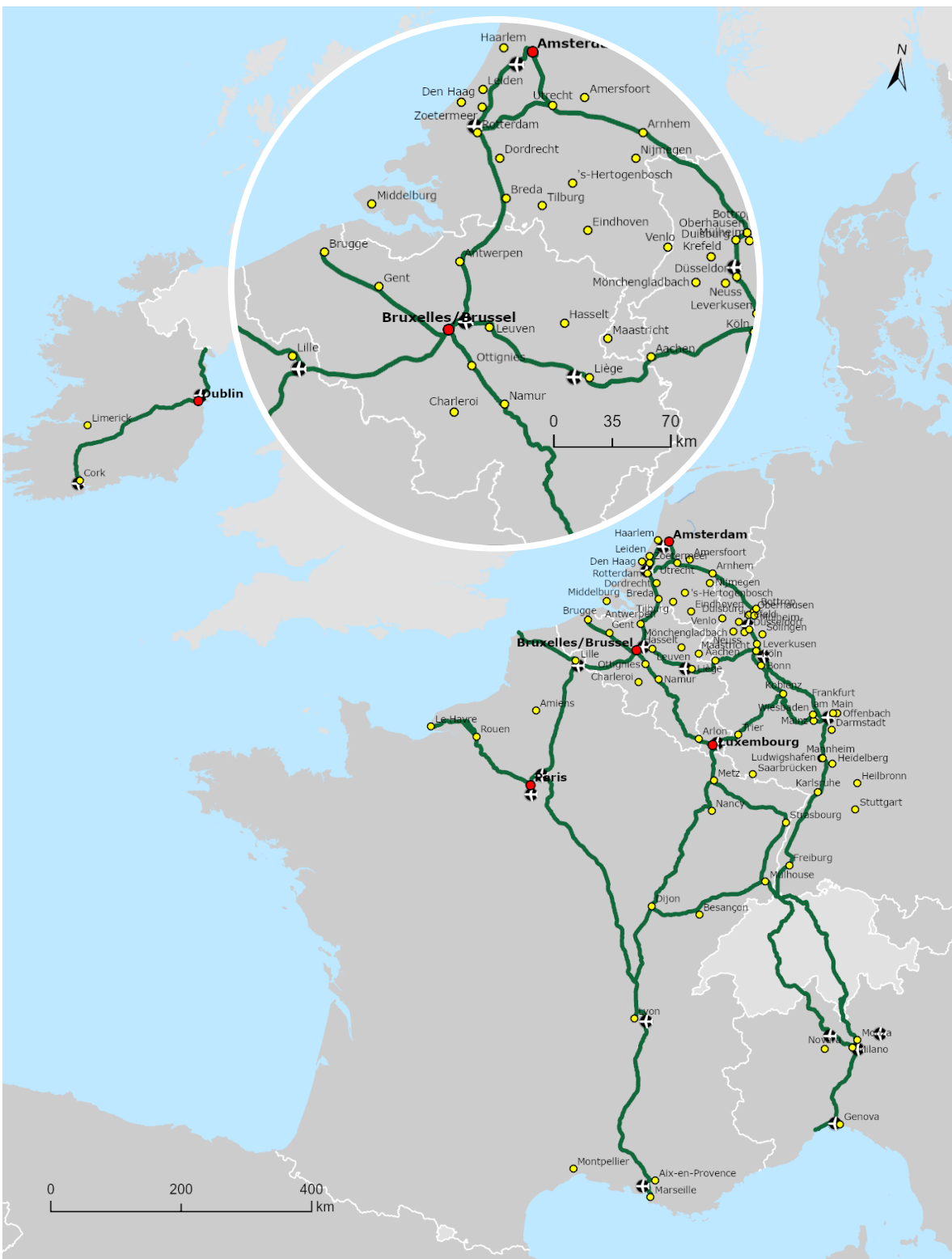
The parts of the map pertaining to corridor alignment in third countries are indicative.



# North Sea – Rhine – Mediterranean Corridor

## Rail passengers and airports

BE BG CZ DK DE EE IE EL ES FR HR IT CY LV LT LU HU MT NL AT PL PT RO SI SK FI SE CH



**Railways**

**Airports**

**Urban Nodes**



TENtec

The parts of the map pertaining to corridor alignment in third countries are indicative.