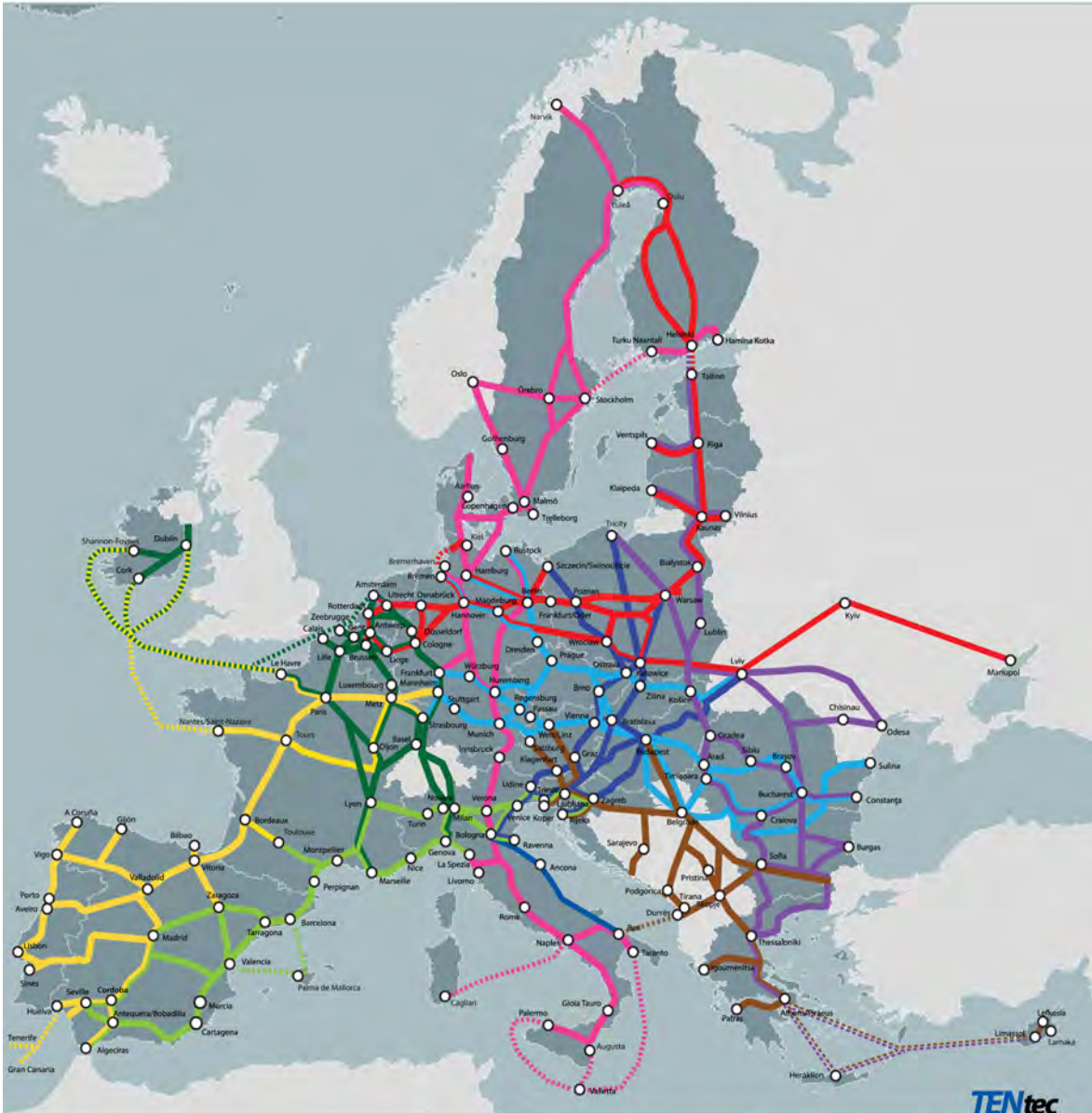




# Map Finder Chart for European Transport Corridors



The parts of the map pertaining to corridor alignment in third countries are indicative.

- ATLANTIC
- NORTH SEA - RHINE - MEDITERRANEAN
- NORTH SEA - BALTIC
- SCANDINAVIAN - MEDITERRANEAN
- BALTIC SEA - ADRIATIC SEA
- RHINE - DANUBE
- MEDITERRANEAN
- WESTERN BALKANS - EASTERN MEDITERRANEAN
- BALTIC SEA - BLACK SEA - AEGEAN SEA



# European Transport Corridors

## Rail passengers

### EU Member States

0 290 580 km



#### Railways Core

- ≥ 200 km/h
- ≥ 160 km/h

#### Railways Extended Core

- ≥ 200 km/h
- ≥ 160 km/h

#### Urban Nodes

- Capitals
- Urban Nodes



# European Transport Corridors Rail freight EU Member States

0 290 580 km



**Railways Core**



**Railways Extended Core**



**Urban Nodes**



Capitals



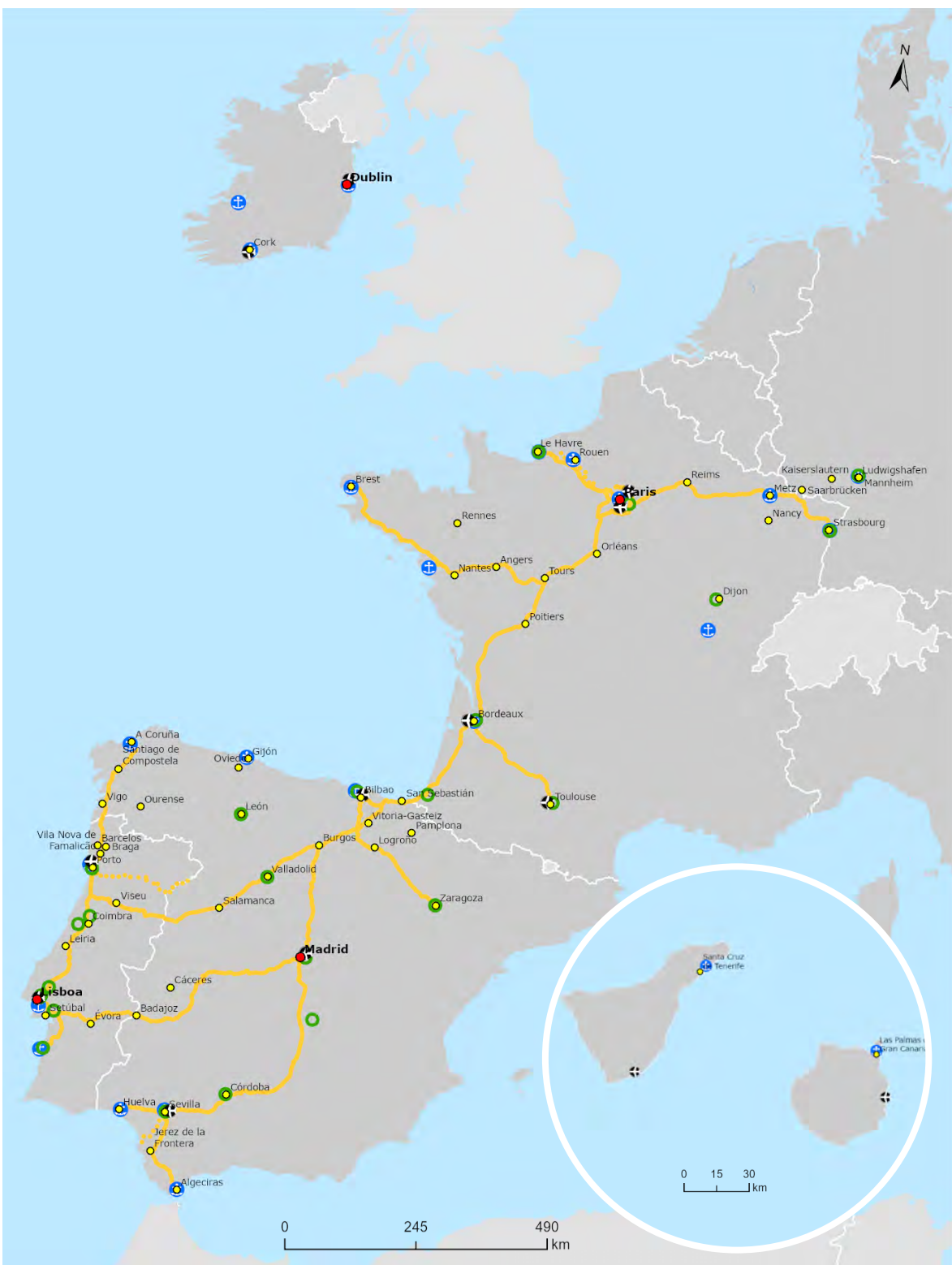
Urban Nodes



# Atlantic Corridor

## Inland waterways and Roads, ports, rail-road terminals and airports

BE BG CZ DK DE EE IE EL ES FR HR IT CY LV LT LU HU MT NL AT PL PT RO SI SK FI SE



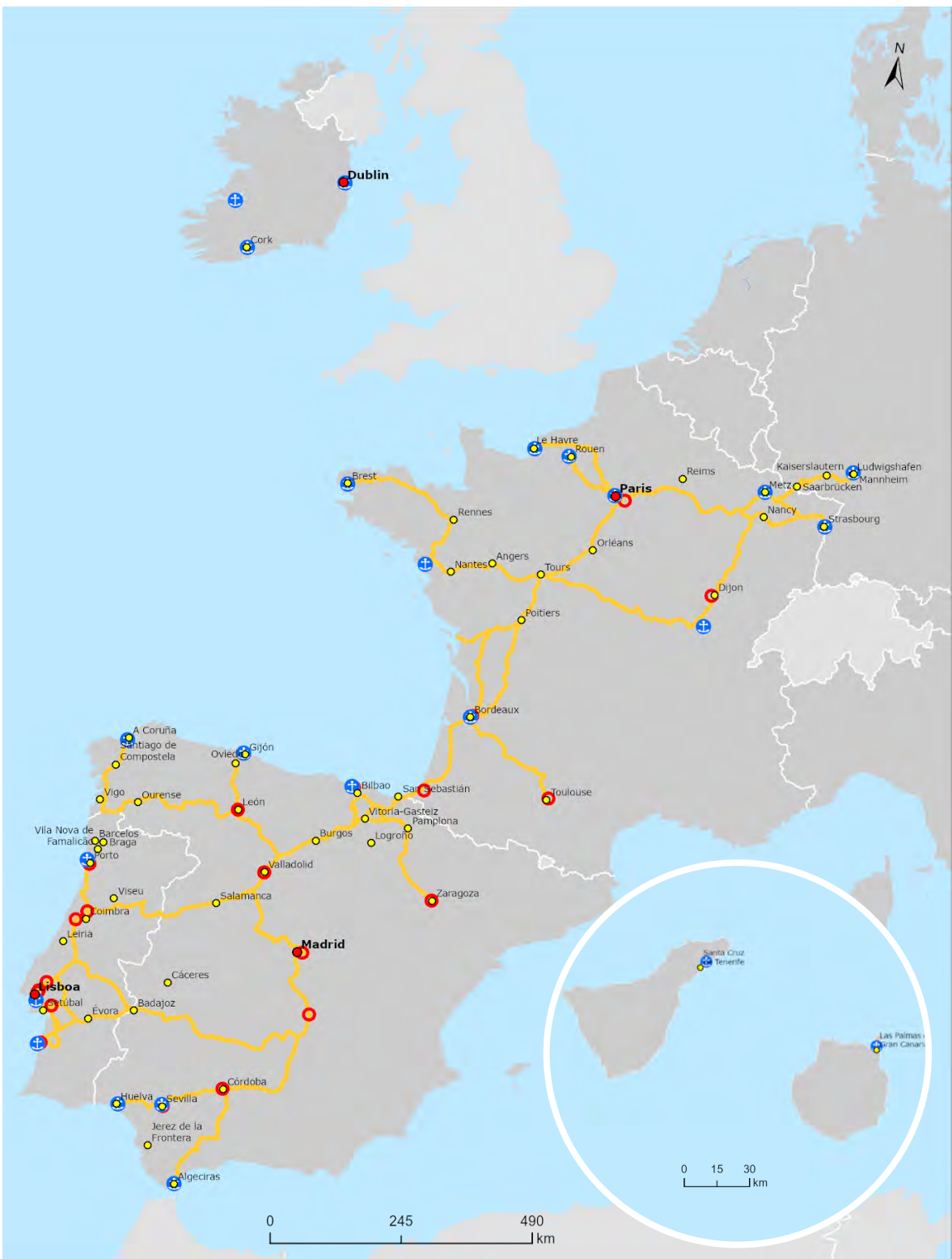
Inland Waterways	Roads	Ports	Airports	Rail-Road Terminals (RRT)	Urban Nodes



# Atlantic Corridor

## Rail freight, ports and rail-road terminals (RRT)

BE BG CZ DK DE EE IE EL ES FR HR IT CY LV LT LU HU MT NL AT PL **PT** RO SI SK FI SE



**Railways**

**Rail-Road Terminals (RRT)**

**Ports**

**Urban Nodes**





# Atlantic Corridor Rail passengers and airports

BE BG CZ DK DE EE IE EL ES FR HR IT CY LV LT LU HU MT NL AT PL PT RO SI SK FI SE



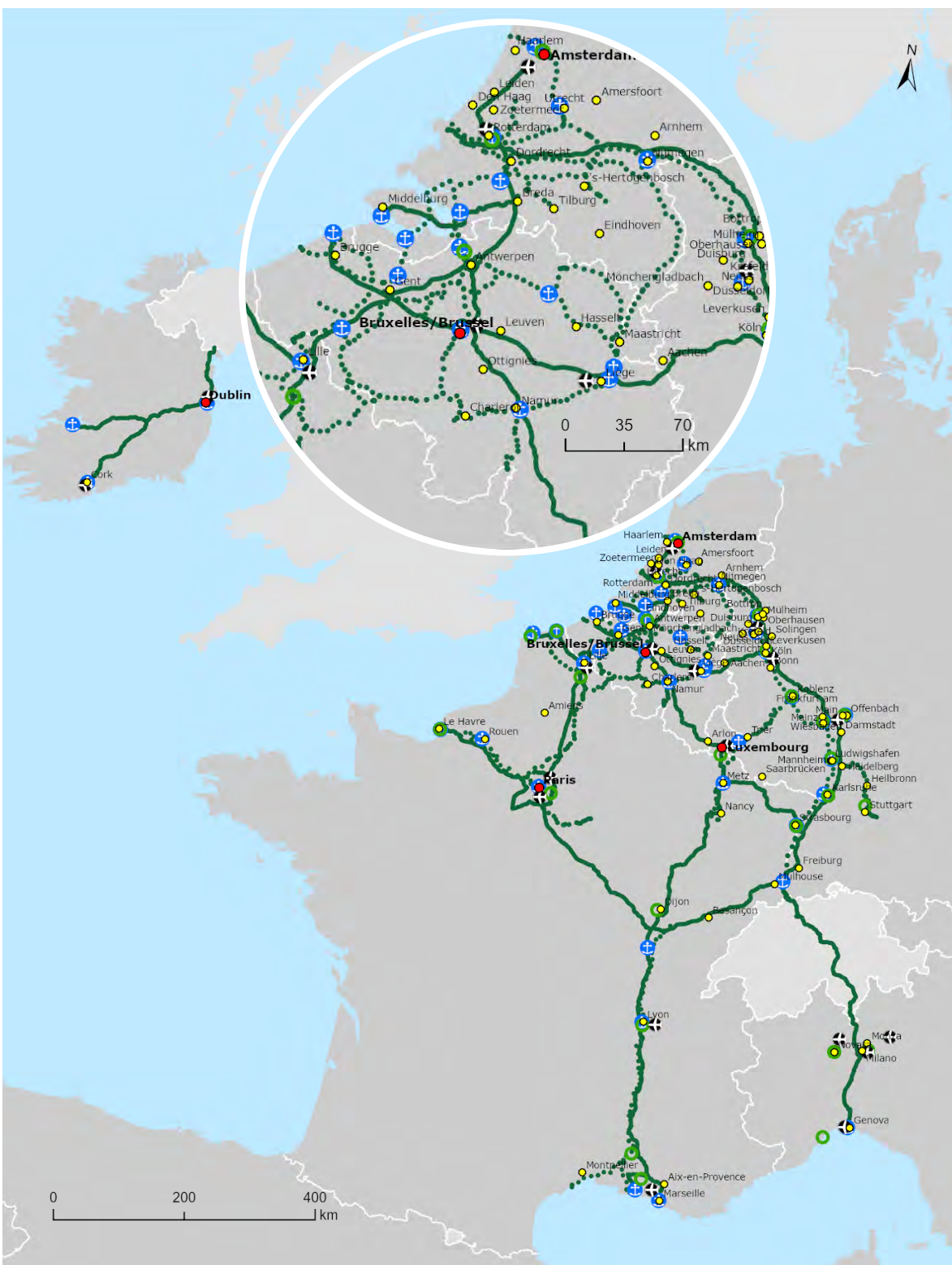
Railways	Airports	Urban Nodes



# North Sea – Rhine – Mediterranean Corridor

## Inland waterways and Roads, ports, rail-road terminals and airports

BE BG CZ DK DE EE IE EL ES FR HR IT CY LV LT LU HU MT NL AT PL PT RO SI SK FI SE | CH



Inland Waterways	Roads	Ports	Airports	Rail-Road Terminals (RRT)	Urban Nodes

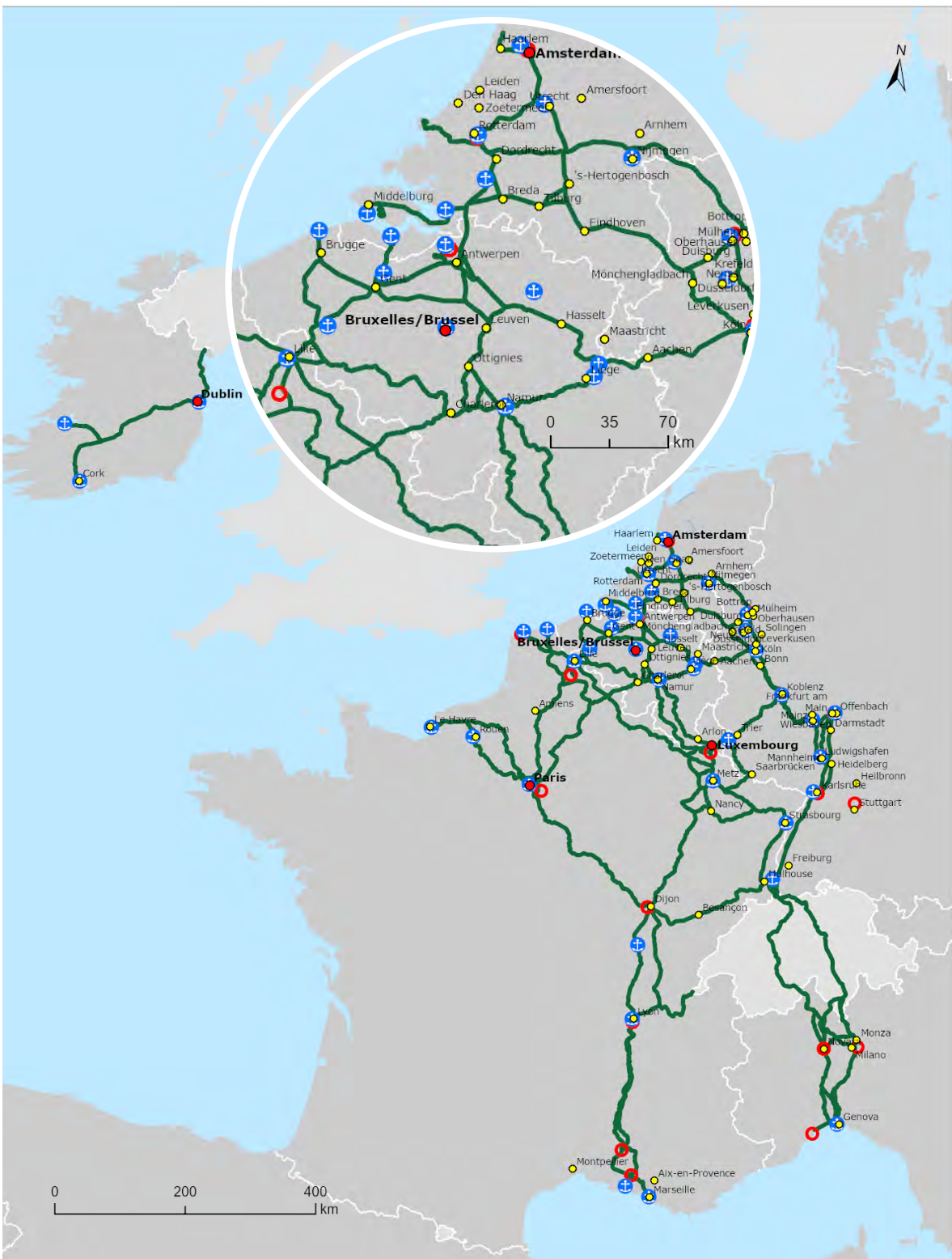
The parts of the map pertaining to corridor alignment in third countries are indicative.



# North Sea – Rhine – Mediterranean Corridor

## Rail freight, ports and rail-road terminals (RRT)

BE BG CZ DK DE EE IE EL ES FR HR IT CY LV LT LU HU MT NL AT PL PT RO SI SK FI SE | CH



**Railways**

**Rail-Road Terminals (RRT)**

**Ports**

**Urban Nodes**



TENtec

The parts of the map pertaining to corridor alignment in third countries are indicative.

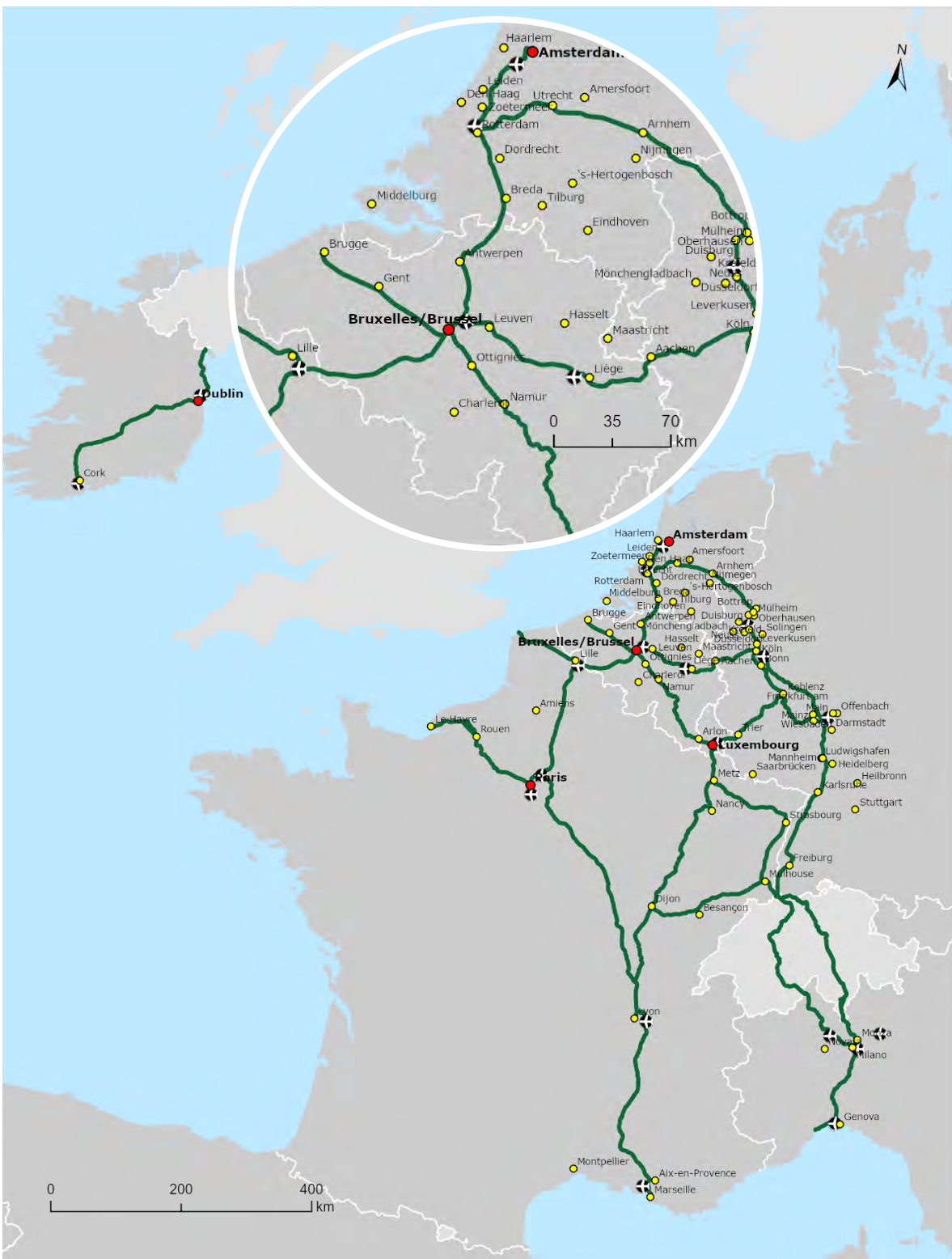




# North Sea – Rhine – Mediterranean Corridor

## Rail passengers and airports

BE BG CZ DK DE EE IE EL ES FR HR IT CY LV LT LU HU MT NL AT PL PT RO SI SK FI SE CH



**Railways**

**Airports**

**Urban Nodes**



TENtec

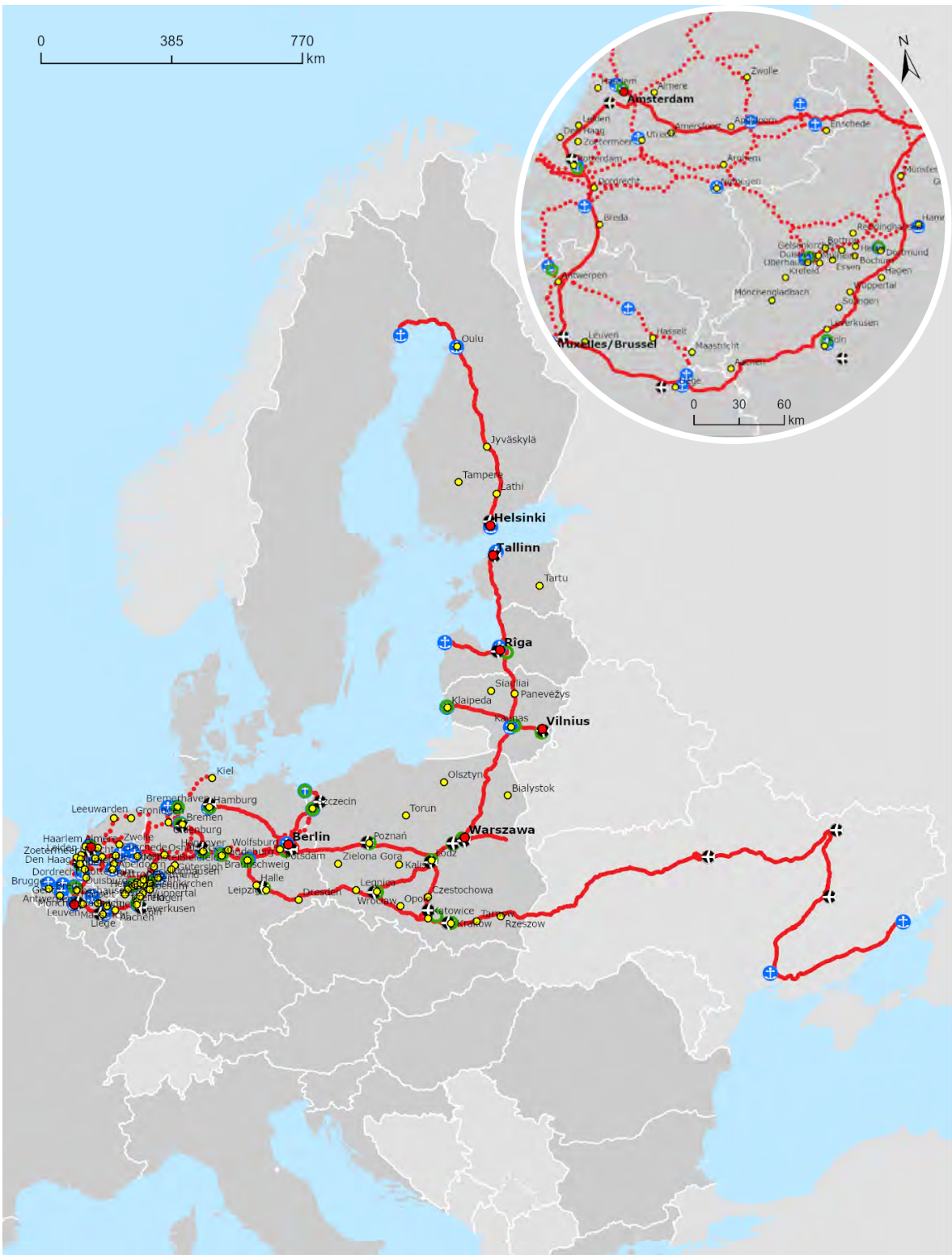
The parts of the map pertaining to corridor alignment in third countries are indicative.



# North Sea - Baltic Corridor

Inland waterways and Roads, ports, rail-road terminals and airports

BE BG CZ DK DE EE IE EL ES FR HR IT CY LV LT LU HU MT NL AT PL PT RO SI SK FI SE UA



Inland Waterways	Roads	Ports	Airports	Rail-Road Terminals (RRT)	Urban Nodes
•••	—				

The parts of the map pertaining to corridor alignment in third countries are indicative.

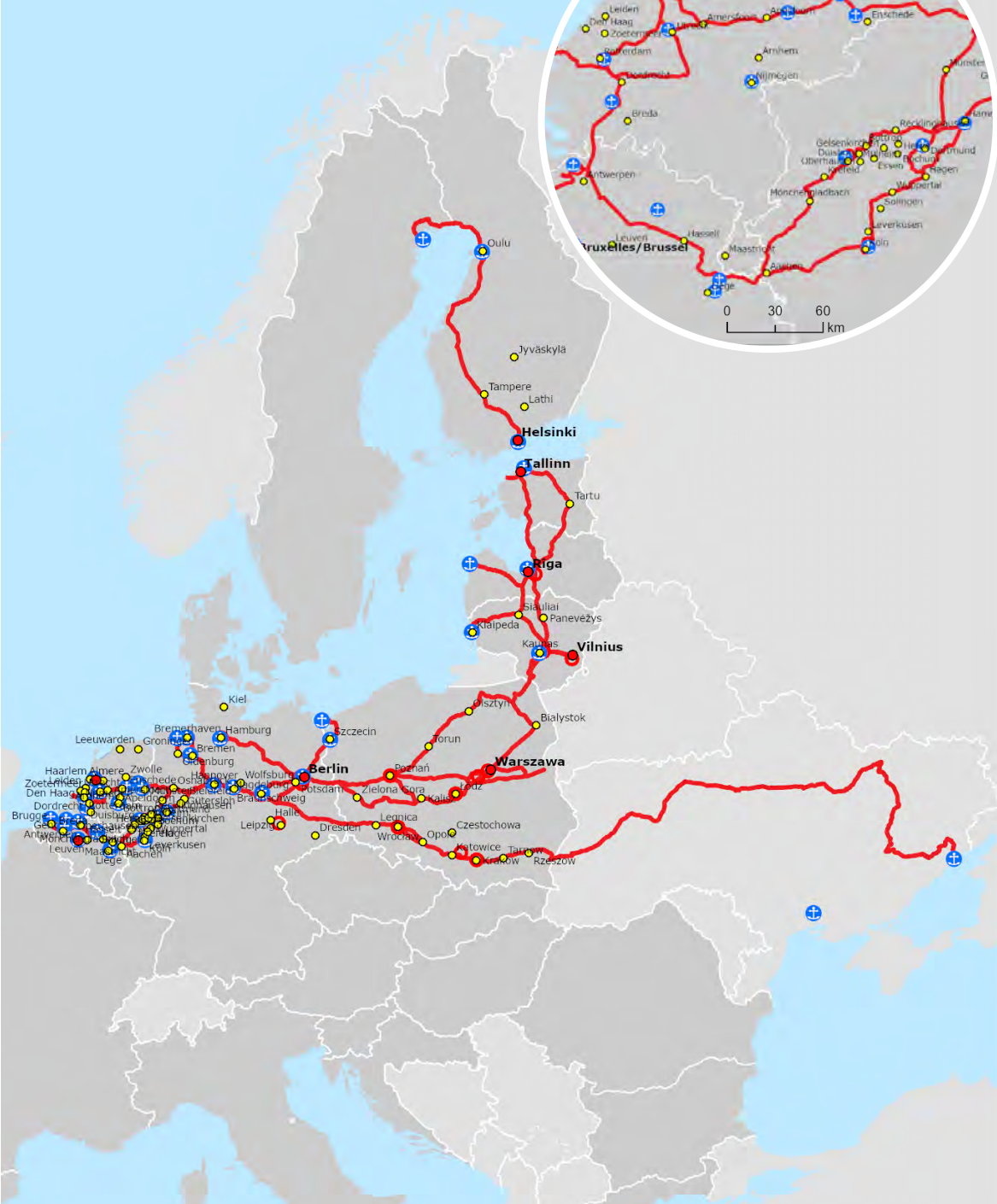


# North Sea - Baltic Corridor

## Rail freight, ports and rail-road terminals (RRT)

BE BG CZ DK DE EE IE EL ES FR HR IT CY LV LT LU HU MT NL AT PL PT RO SI SK FI SE UA

0 385 770 km



**Railways**

**Rail-Road Terminals (RRT)**

**Ports**

**Urban Nodes**



TENtec

The parts of the map pertaining to corridor alignment in third countries are indicative.



# North Sea - Baltic Corridor Rail passengers and airports

BE BG CZ DK DE EE IE EL ES FR HR IT CY LV LT LU HU MT NL AT PL PT RO SI SK FI SE UA



**Railways**

**Airports**

**Urban Nodes**



TENtec

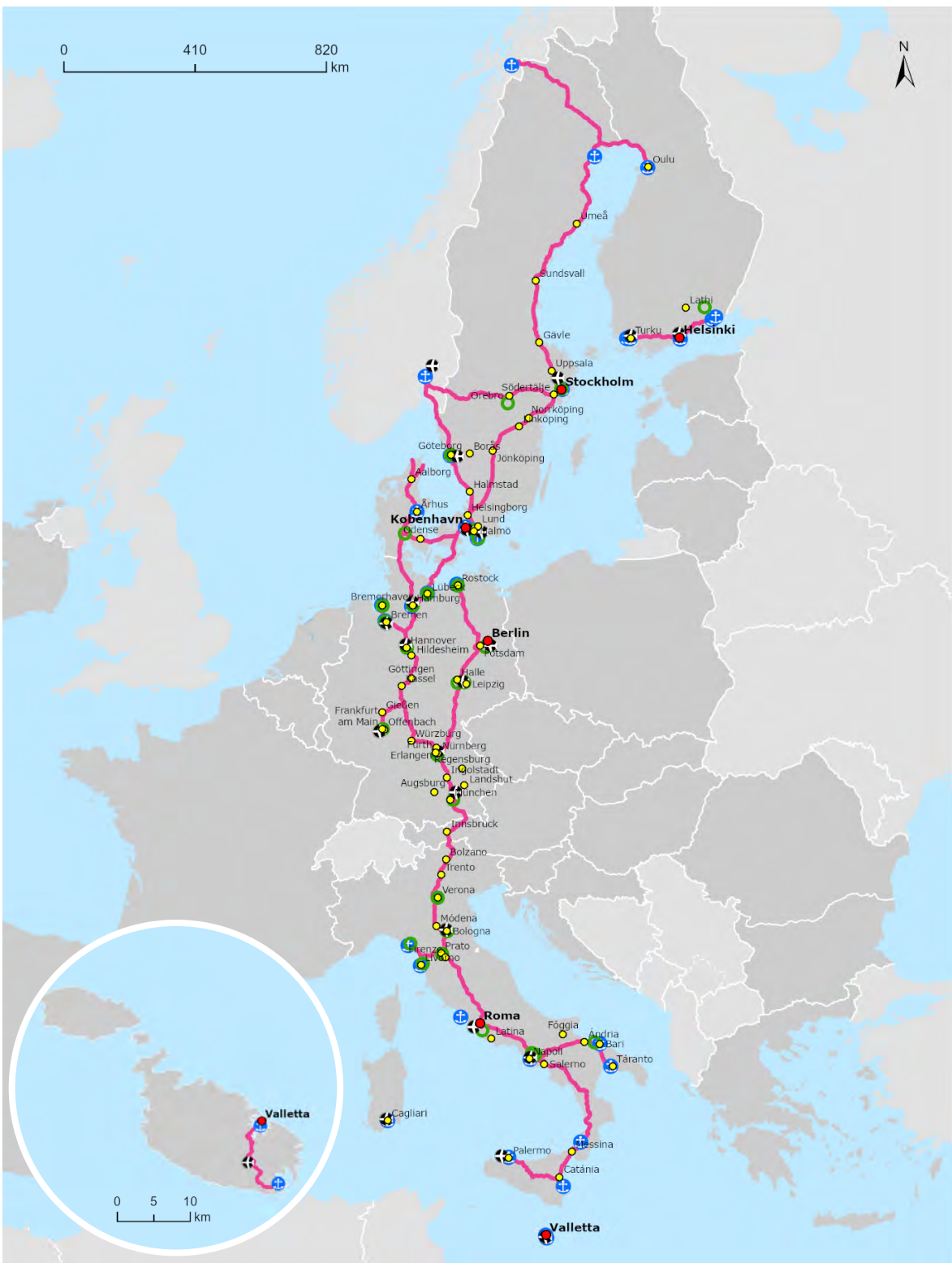
The parts of the map pertaining to corridor alignment in third countries are indicative.



# Scandinavian - Mediterranean Corridor

Inland waterways and Roads, ports, rail-road terminals and airports

BE BG CZ DK DE EE IE EL ES FR HR IT CY LV LT LU HU MT NL AT PL PT RO SI SK FI SE | NO



Inland Waterways	Roads	Ports	Airports	Rail-Road Terminals (RRT)	Urban Nodes
• • •	—				

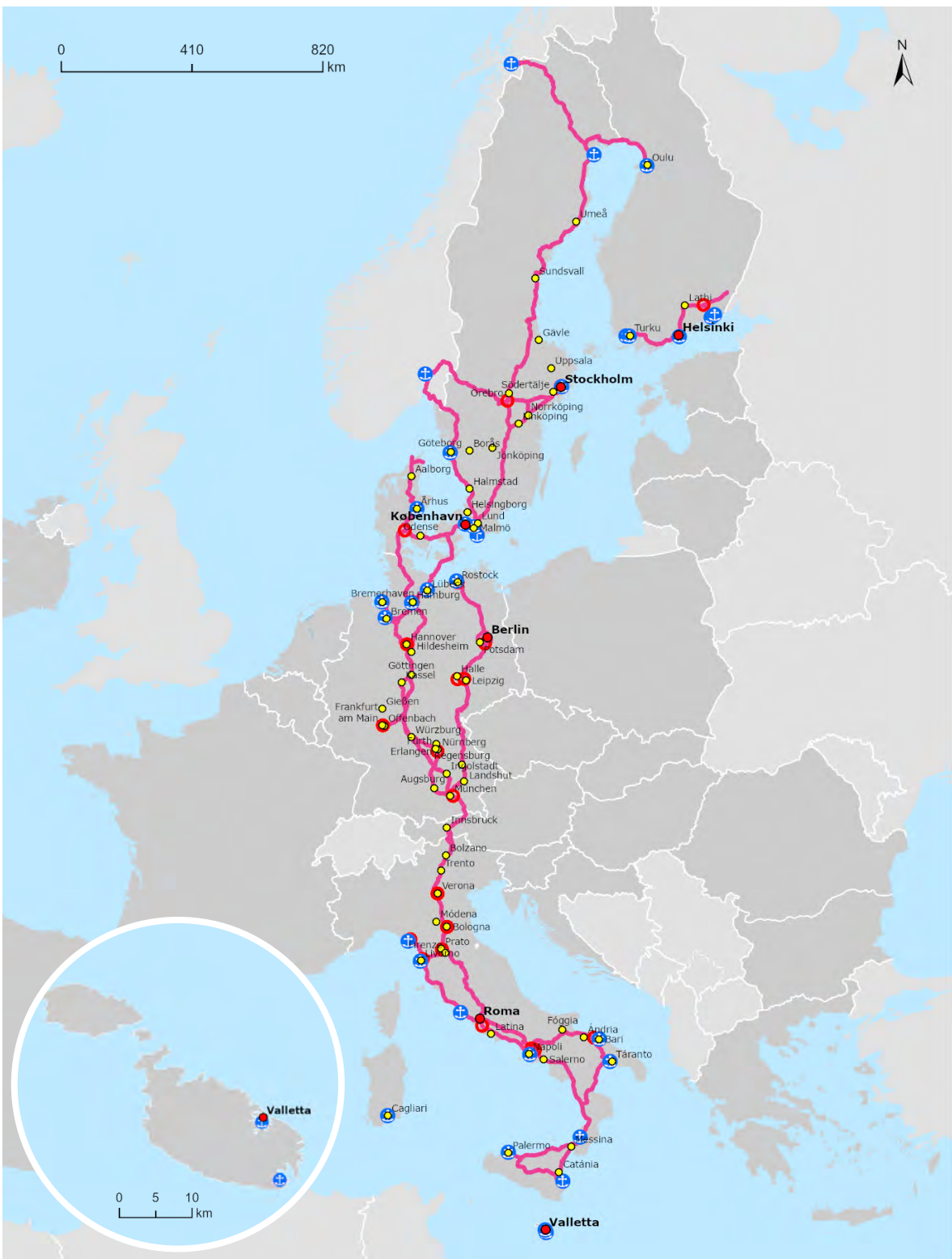
The parts of the map pertaining to corridor alignment in third countries are indicative.



# Scandinavian - Mediterranean Corridor

## Rail freight, ports and rail-road terminals (RRT)

BE BG CZ DK DE EE IE EL ES FR HR IT CY LV LT LU HU MT NL AT PL PT RO SI SK FI SE | NO



Railways	Rail-Road Terminals (RRT)	Ports	Urban Nodes

The parts of the map pertaining to corridor alignment in third countries are indicative.



# Scandinavian - Mediterranean Corridor

## Rail passengers and airports

BE BG CZ **DK DE** EE IE EL ES FR HR **IT** CY LV LT LU HU **MT NL AT PL PT RO SI SK FI SE | NO**



**Railways**

**Airports**

**Urban Nodes**



TENtec

The parts of the map pertaining to corridor alignment in third countries are indicative.



# Baltic Sea – Adriatic Sea Corridor

Inland waterways and Roads, ports, rail-road terminals and airports

BE BG CZ DK DE EE IE EL ES FR HR IT CY LV LT LU HU MT NL AT PL PT RO SI SK FI SE | UA



Inland Waterways	Roads	Ports	Airports	Rail-Road Terminals (RRT)	Urban Nodes
•••	—	⚓	✈	⊙	●





# Baltic Sea – Adriatic Sea Corridor

## Rail freight, ports and rail-road terminals (RRT)

BE BG CZ DK DE EE IE EL ES FR HR IT CY LV LT LU HU MT NL AT PL PT RO SI SK FI SE UA



Railways	Rail-Road Terminals (RRT)	Ports	Urban Nodes

The parts of the map pertaining to corridor alignment in third countries are indicative.



# Baltic Sea – Adriatic Sea Corridor

## Rail passengers and airports

BE BG CZ DK DE EE IE EL ES FR HR IT CY LV LT LU HU MT NL AT PL PT RO SI SK FI SE UA



**Railways**

**Airports**

**Urban Nodes**

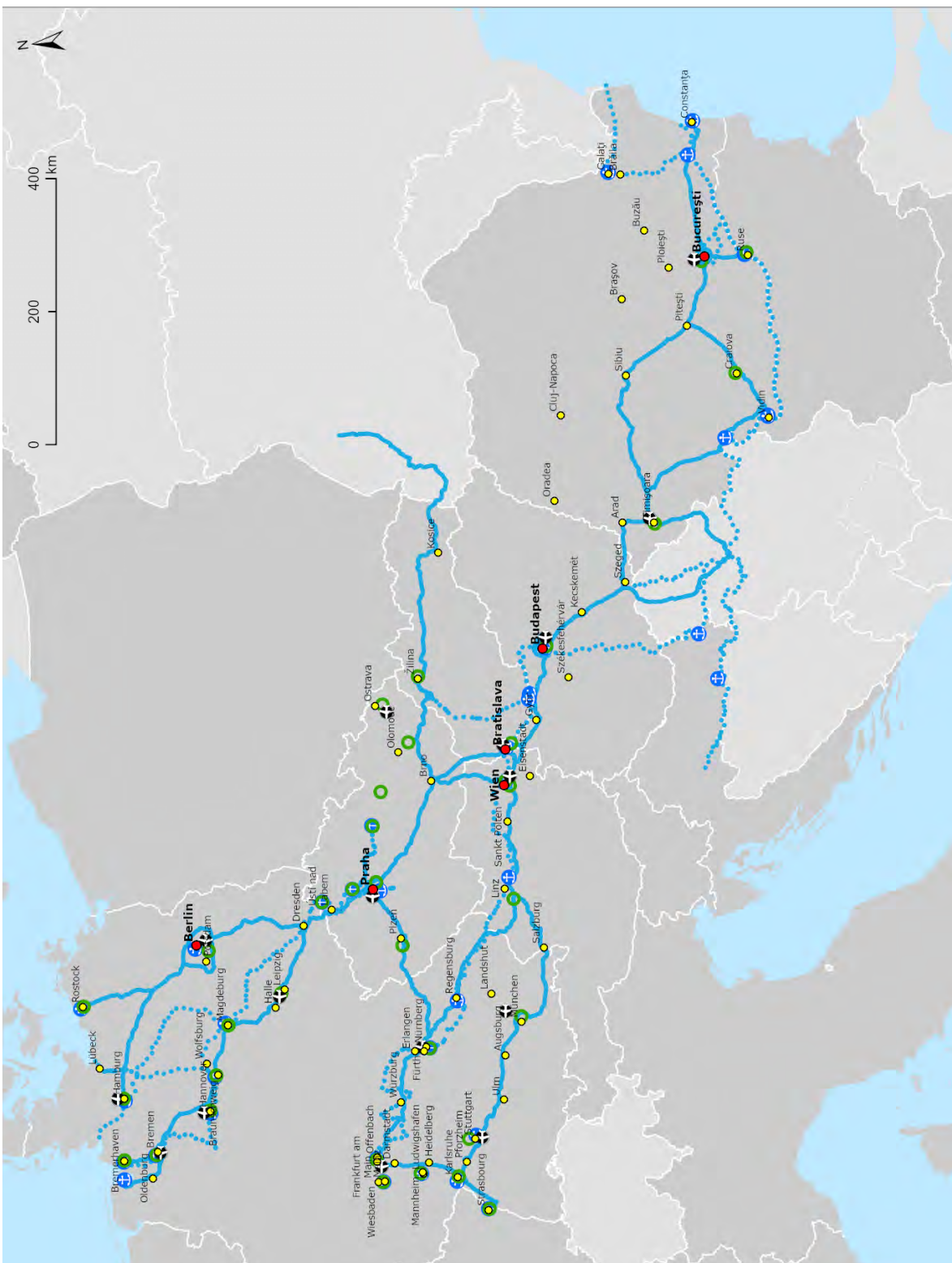




# Rhine - Danube Corridor

Inland waterways and Roads, ports, rail-road terminals and airports

BE BG CZ DK DE EE IE EL ES FR HR IT CY LV LT LU HU MT NL AT PL PT RO SI SK FI SE | RS UA



Inland Waterways	Roads	Ports	Airports	Rail-Road Terminals (RRT)	Urban Nodes



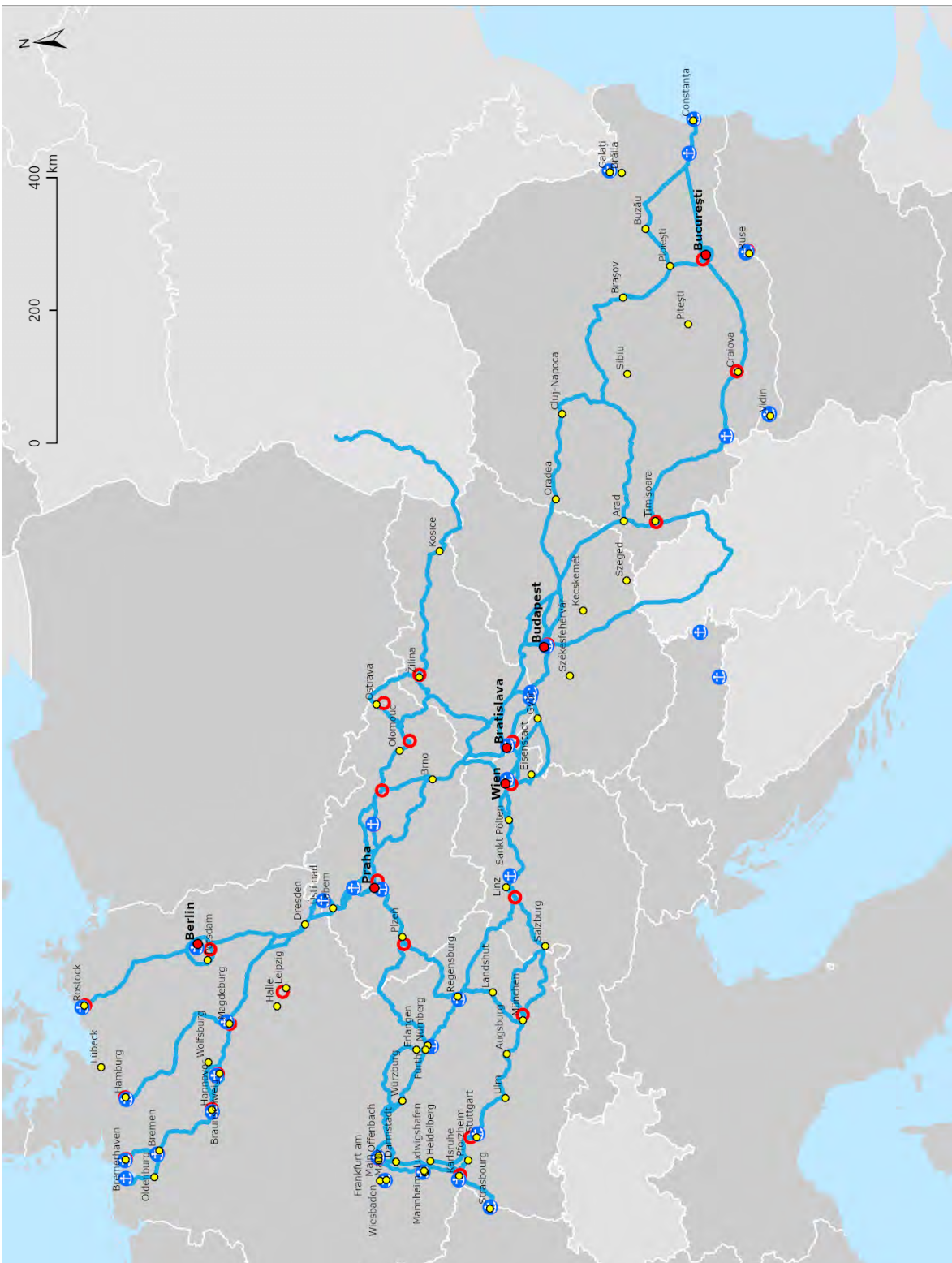
The parts of the map pertaining to corridor alignment in third countries are indicative.



# Rhine - Danube Corridor

## Rail freight, ports and rail-road terminals (RRT)

BE BG CZ DK DE EE IE EL ES FR HR IT CY LV LT LU HU MT NL AT PL PT RO SI SK FI SE | RS UA



**Railways**

**Rail-Road Terminals (RRT)**

**Ports**

**Urban Nodes**



TENtec

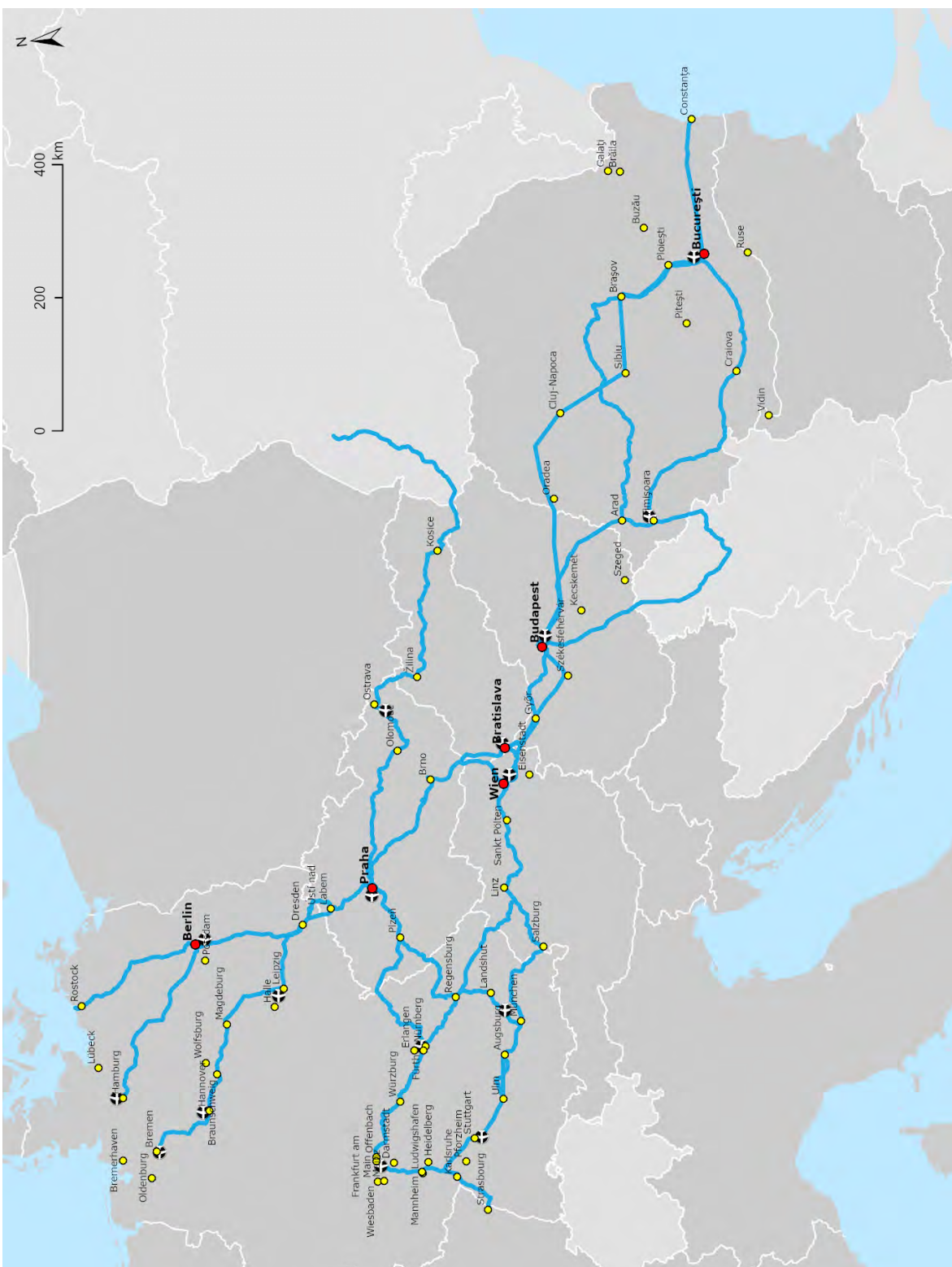
The parts of the map pertaining to corridor alignment in third countries are indicative.



# Rhine - Danube Corridor

## Rail passengers and airports

BE BG CZ DK DE EE IE EL ES FR HR IT CY LV LT LU HU MT NL AT PL PT RO SI SK FI SE | RS UA



Railways

Airports

Urban Nodes



TENtec

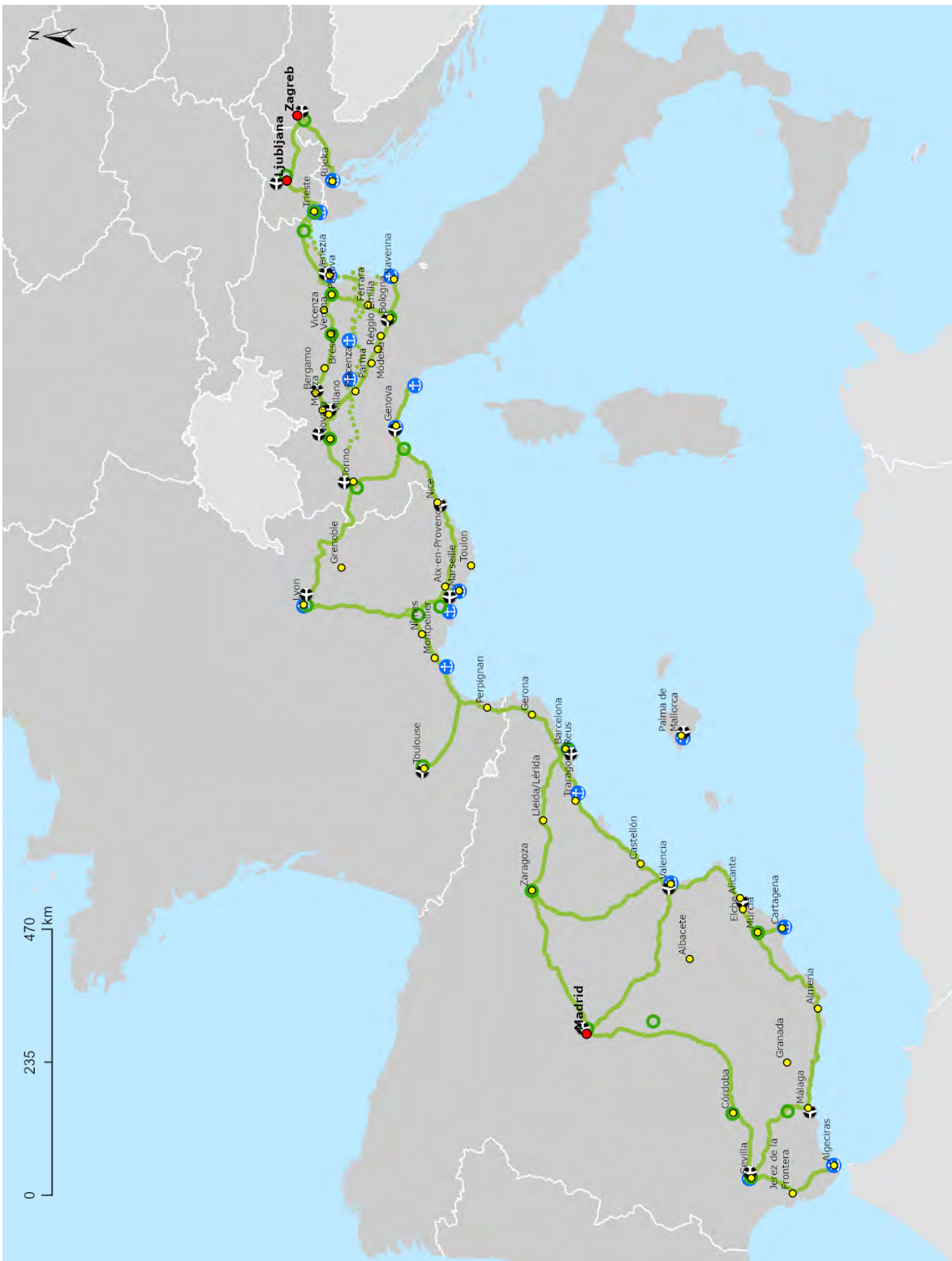
The parts of the map pertaining to corridor alignment in third countries are indicative.



# Mediterranean Corridor

Inland waterways and Roads, ports, rail-road terminals and airports

BE BG CZ DK DE EE IE EL ES FR HR IT CY LV LT LU HU MT NL AT PL PT RO SI SK FI SE



Inland Waterways	Roads	Ports	Airports	Rail-Road Terminals (RRT)	Urban Nodes









# Western Balkans – Eastern Mediterranean Corridor

## Inland waterways and Roads, ports, rail-road terminals and airports

BE BG CZ DK DE EE IE EL ES FR HR IT CY LV LT LU HU MT NL AT PL PT RO SI SK FI SE | Western Balkans



Inland Waterways	Roads	Ports	Airports	Rail-Road Terminals (RRT)	Urban Nodes
● ● ●	—	⚓	✈	●	●

TENtec

The parts of the map pertaining to corridor alignment in third countries are indicative.



# Western Balkans – Eastern Mediterranean Corridor

## Rail freight, ports and rail-road terminals (RRT)

BE BG CZ DK DE EE IE EL ES FR HR IT CY LV LT LU HU MT NL AT PL PT RO SI SK FI SE | Western Balkans



**Railways**

**Rail-Road Terminals (RRT)**

**Ports**

**Urban Nodes**



TENtec

The parts of the map pertaining to corridor alignment in third countries are indicative.



# Western Balkans – Eastern Mediterranean Corridor

## Rail passengers and airports

BE BG CZ DK DE EE IE EL ES FR HR IT CY LV LT LU HU MT NL AT PL PT RO SI SK FI SE | Western Balkans



Railways	Airports	Urban Nodes



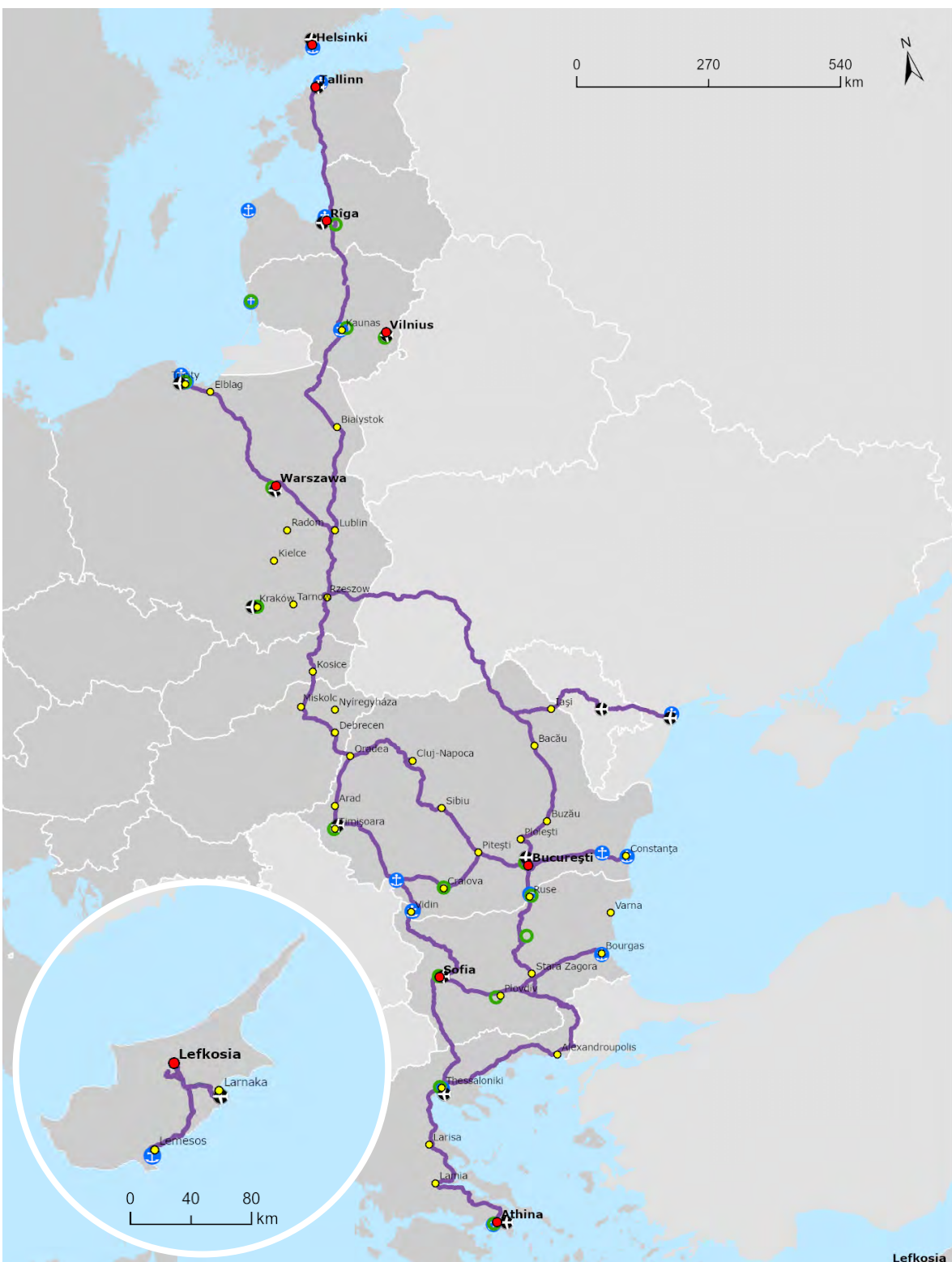
The parts of the map pertaining to corridor alignment in third countries are indicative.



# Baltic Sea-Black Sea-Aegean Sea Corridor

Inland waterways and Roads, ports, rail-road terminals and airports

BE BG CZ DK DE EE IE EL ES FR HR IT CY LV LT LU HU MT NL AT PL PT RO SI SK FI SE MD UA



Inland Waterways	Roads	Ports	Airports	Rail-Road Terminals (RRT)	Urban Nodes
•••	—				

TENtec

The parts of the map pertaining to corridor alignment in third countries are indicative.



# Baltic Sea-Black Sea-Aegean Sea Corridor

## Rail freight, ports and rail-road terminals (RRT)

BE BG CZ DK DE EE IE EL ES FR HR IT CY LV LT LU HU MT NL AT PL PT RO SI SK FI SE MD UA



**Railways**

**Rail-Road Terminals (RRT)**

**Ports**

**Urban Nodes**



TENtec

The parts of the map pertaining to corridor alignment in third countries are indicative.



# Baltic Sea-Black Sea-Aegean Sea Corridor

## Rail passengers and airports

BE BG CZ DK DE EE IE EL ES FR HR IT CY LV LT LU HU MT NL AT PL PT RO SI SK FI SE MD UA



**Railways**

**Airports**

**Urban Nodes**



TENtec

The parts of the map pertaining to corridor alignment in third countries are indicative.