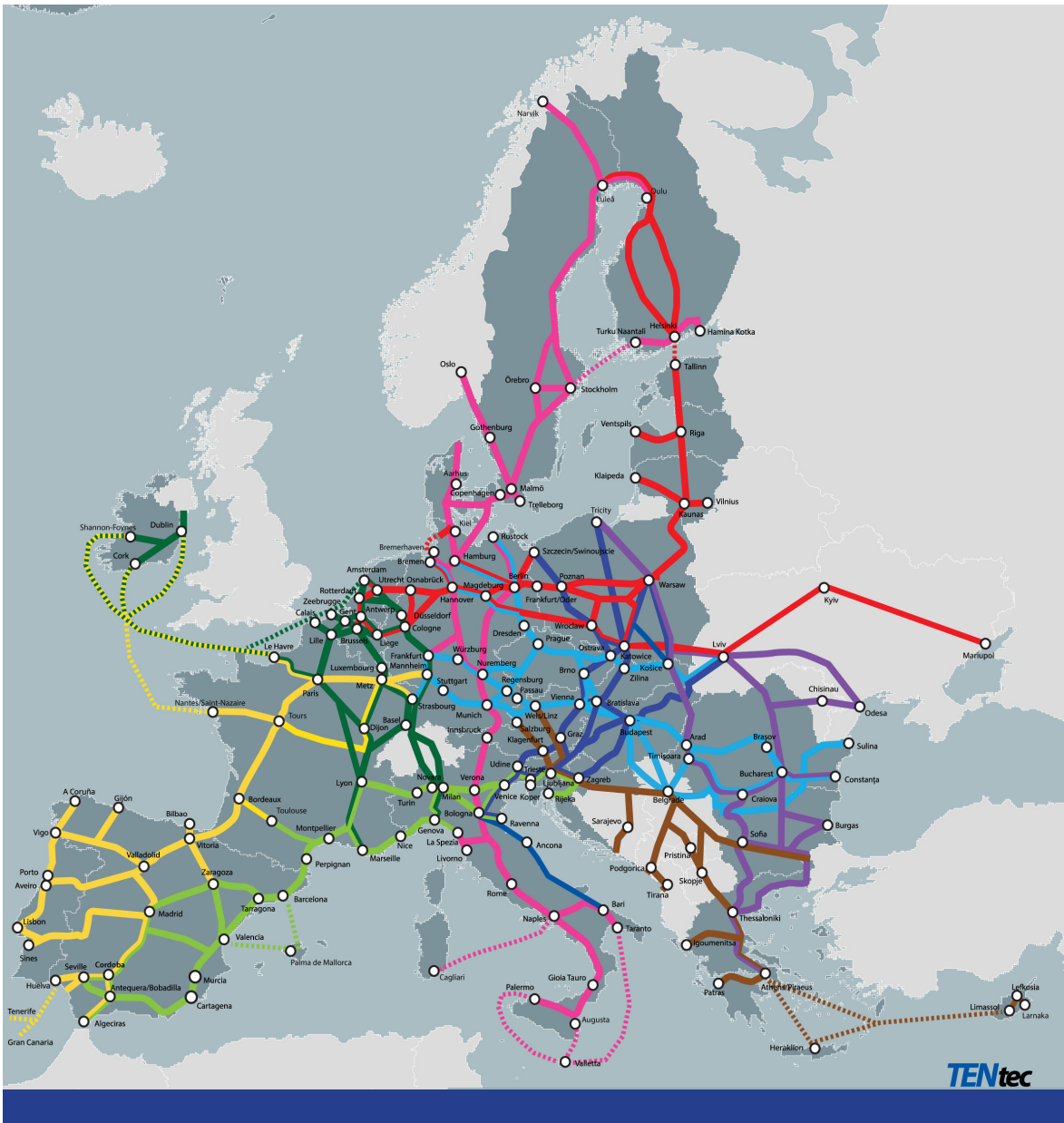




Map Finder Chart for European Transport Corridors



- ATLANTIC
- NORTH SEA - ALPINE
- NORTH SEA - BALTIC
- SCANDINAVIAN - MEDITERRANEAN
- BALTIC SEA - ADRIATIC SEA
- RHINE - DANUBE
- MEDITERRANEAN
- WESTERN BALKANS
- BALTIC - BLACK - AEGEAN SEAS

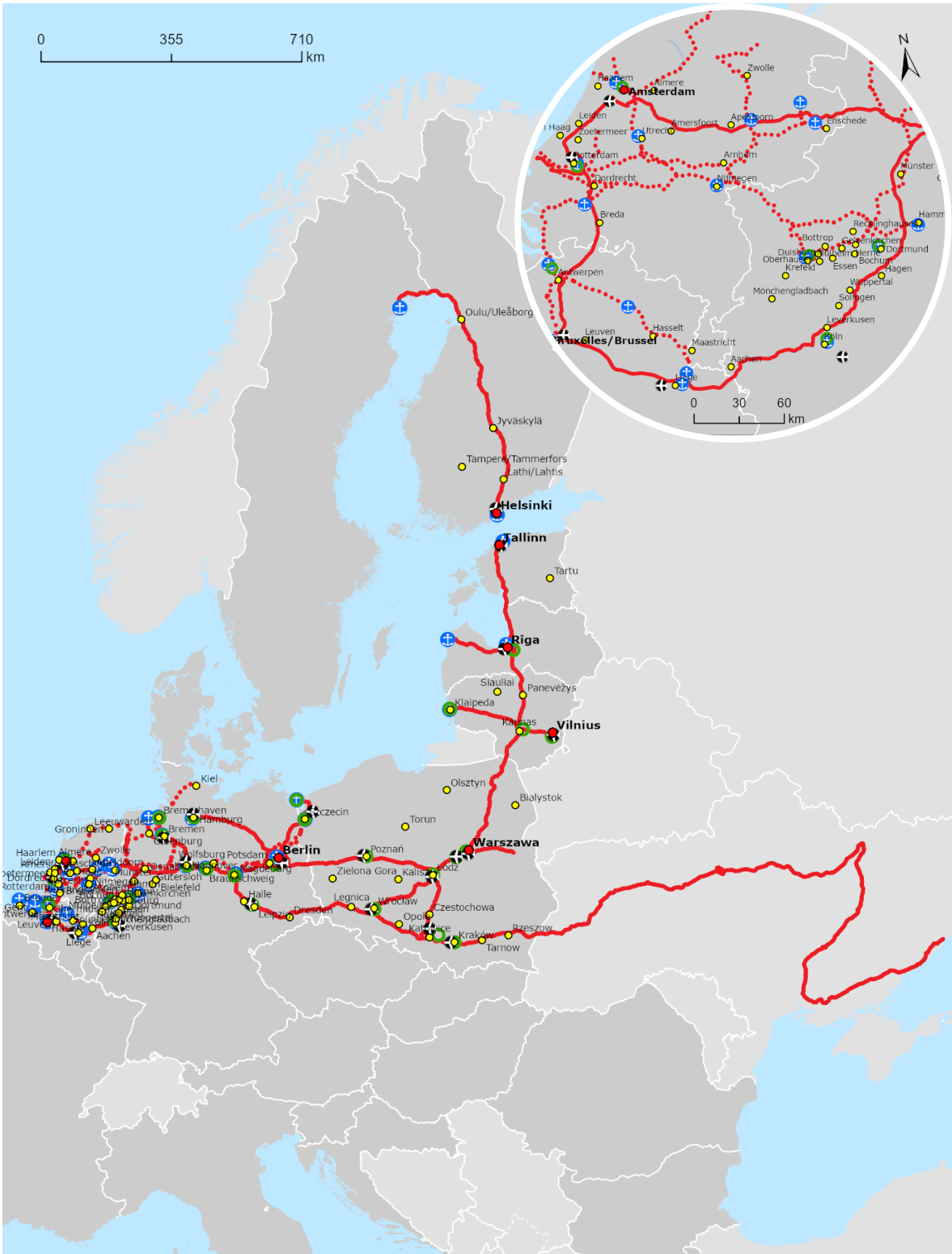
The parts of the map pertaining to corridor alignment in third countries are indicative.



North Sea - Baltic Corridor

Inland waterways and Roads, ports, rail-road terminals and airports

BE BG CZ DK DE EE IE EL ES FR HR IT CY LV LT LU HU MT NL AT PL PT RO SI SK FI SE UA



Inland Waterways	Roads	Ports	Airports	Rail-Road Terminals (RRT)	Urban Nodes



The parts of the map pertaining to corridor alignment in third countries are indicative.

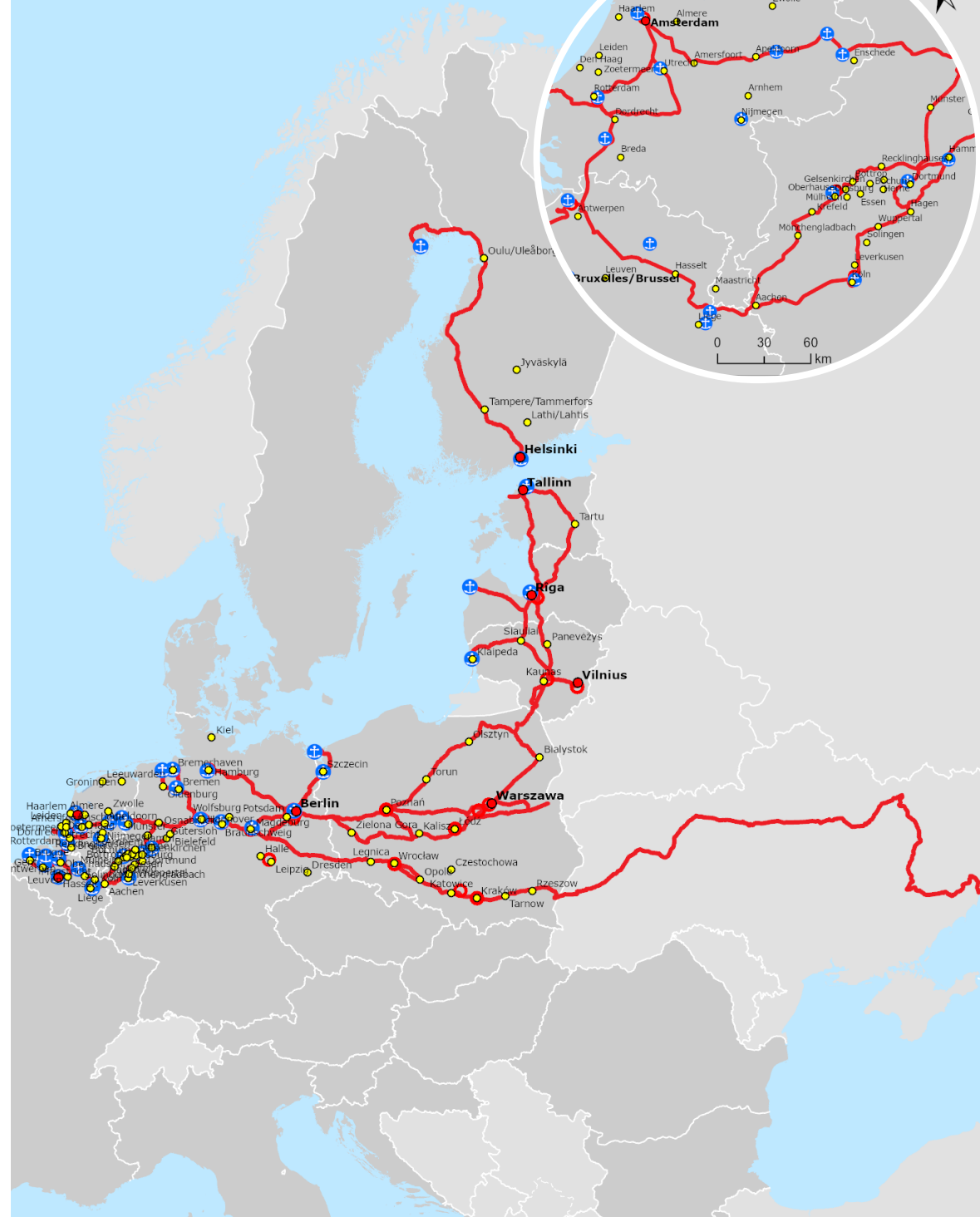


North Sea - Baltic Corridor

Rail freight, ports and rail-road terminals (RRT)

BE BG CZ DK DE EE IE EL ES FR HR IT CY LV LT LU HU MT NL AT PL PT RO SI SK FI SE UA

0 355 710 km



Railways

Rail-Road Terminals (RRT)

Ports

Urban Nodes



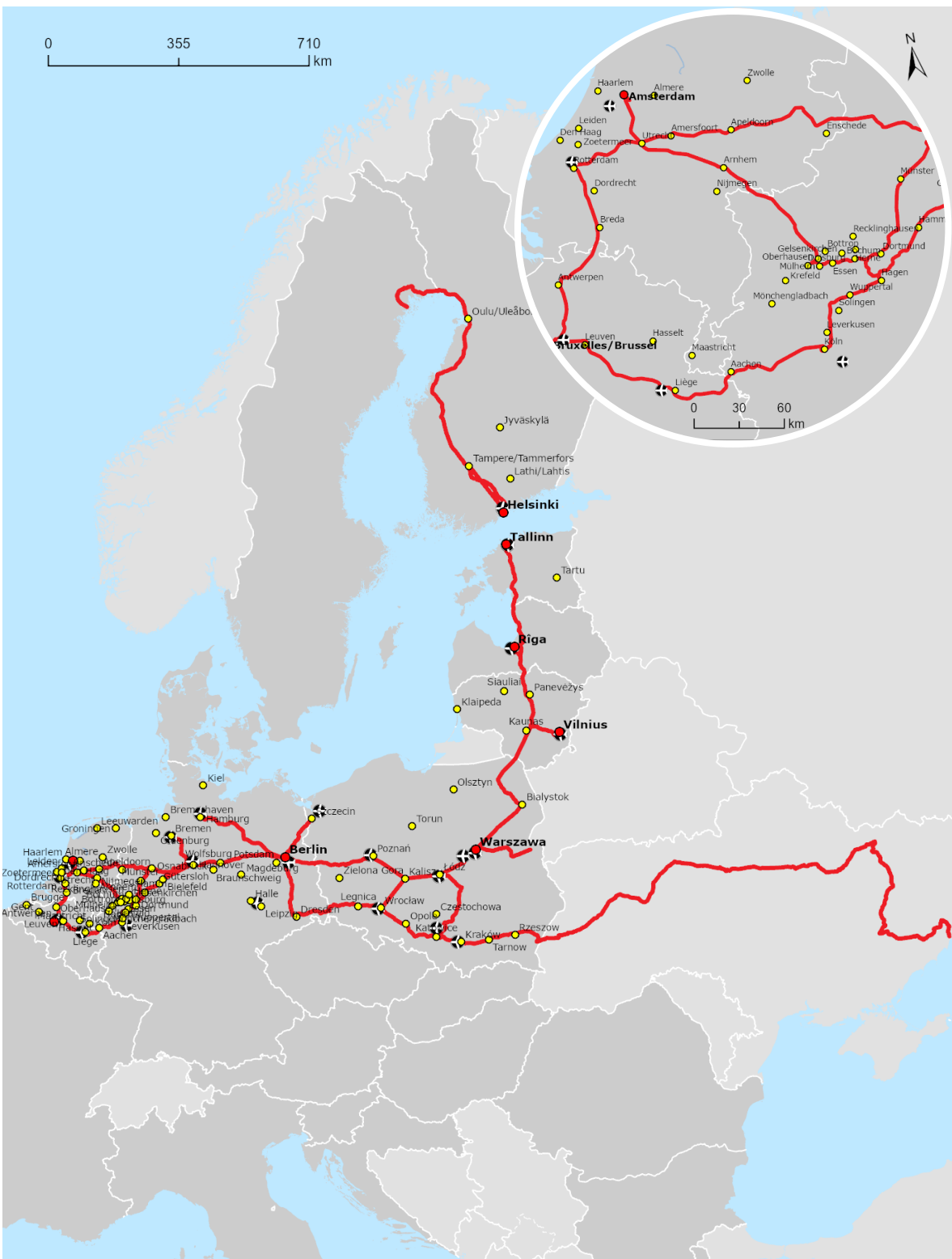
TENtec

The parts of the map pertaining to corridor alignment in third countries are indicative.



North Sea - Baltic Corridor Rail passengers and airports

BE BG CZ DK DE EE IE EL ES FR HR IT CY LV LT LU HU MT NL AT PL PT RO SI SK FI SE UA



Railways	Airports	Urban Nodes

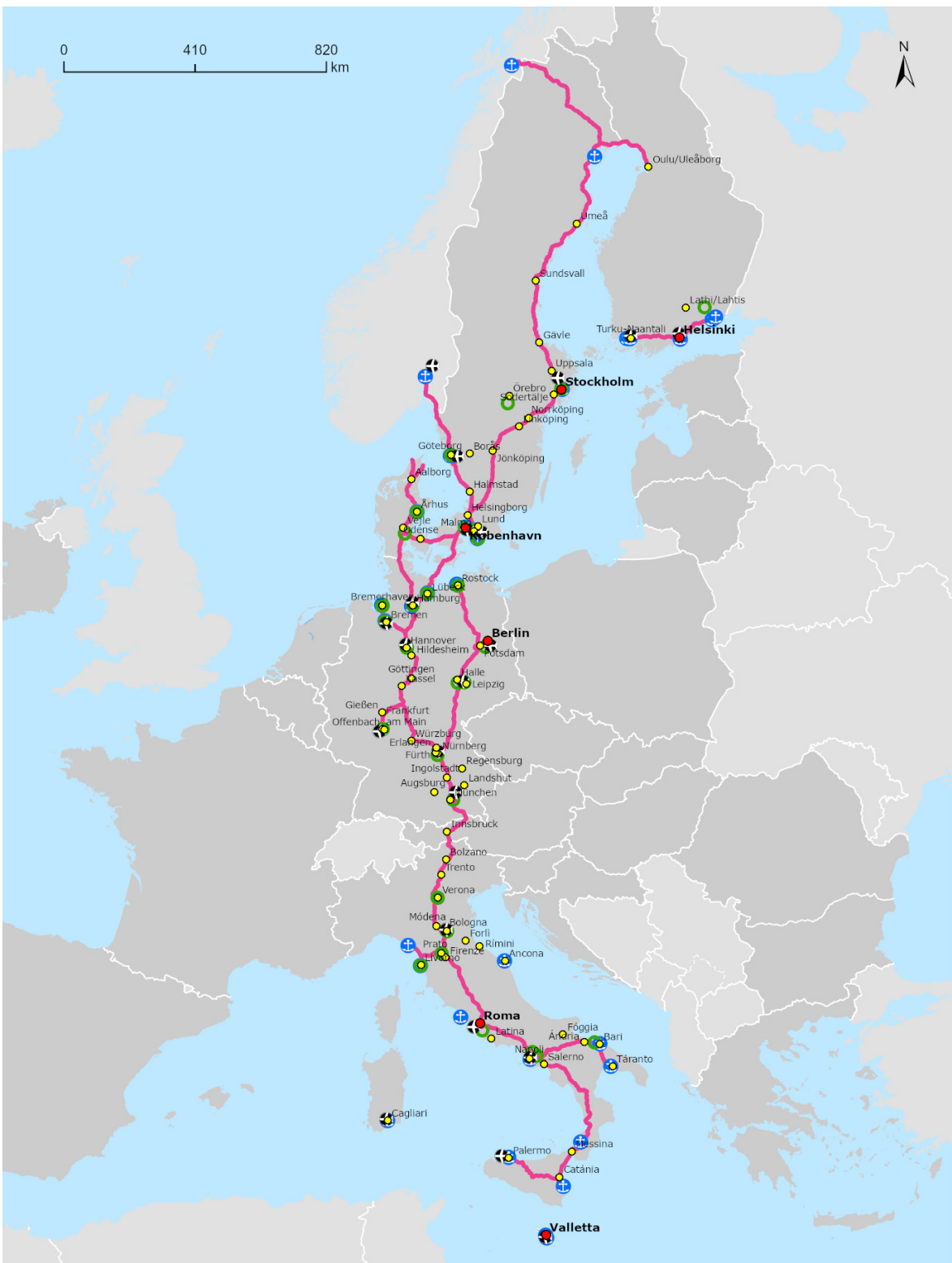
The parts of the map pertaining to corridor alignment in third countries are indicative.



Scandinavian - Mediterranean Corridor

Inland waterways and Roads, ports, rail-road terminals and airports

BE BG CZ DK DE EE IE EL ES FR HR IT CY LV LT LU HU MT NL AT PL PT RO SI SK FI SE | NO



Inland Waterways	Roads	Ports	Airports	Rail-Road Terminals (RRT)	Urban Nodes
•••	—	⚓	✈	●	●



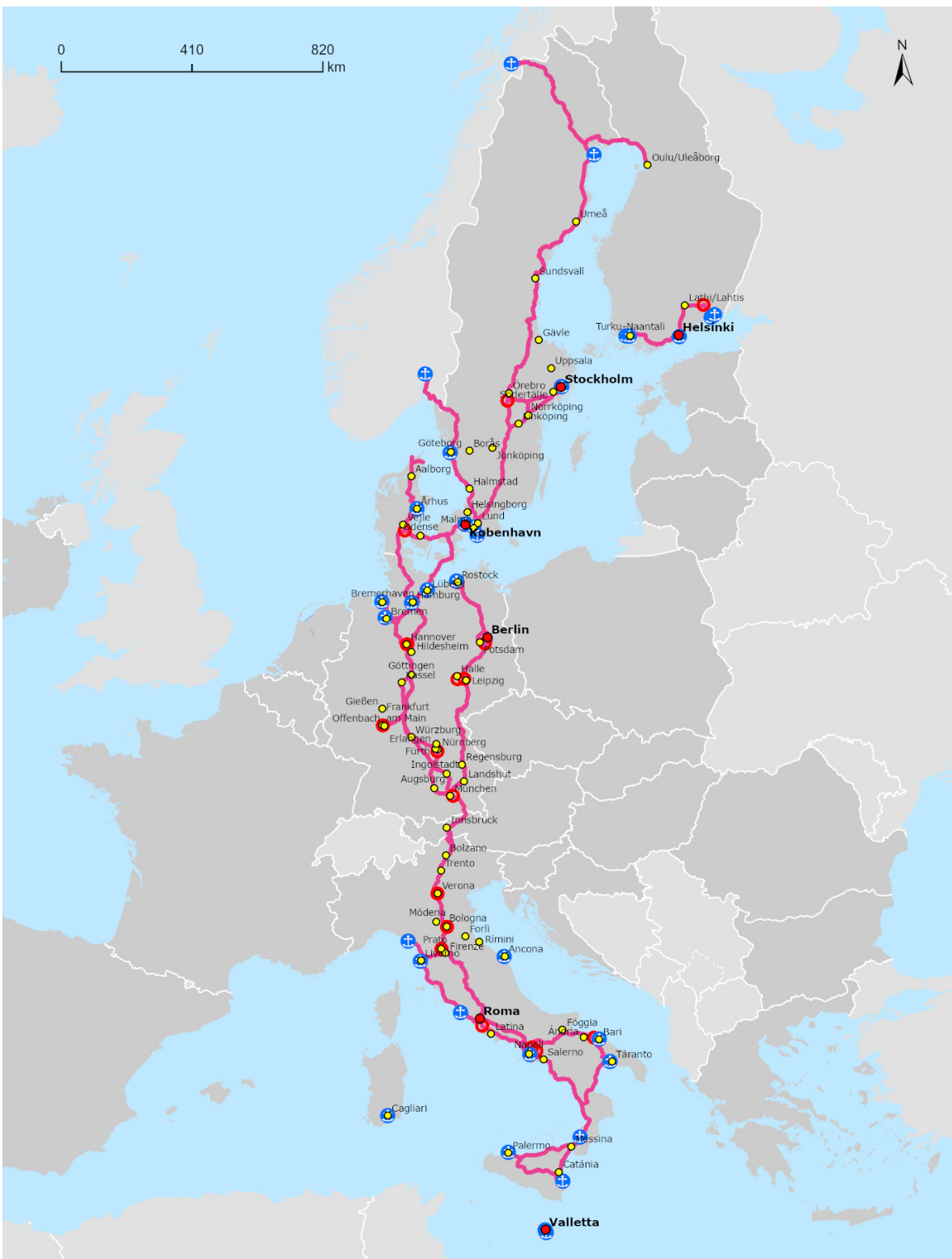
The parts of the map pertaining to corridor alignment in third countries are indicative.



Scandinavian - Mediterranean Corridor

Rail freight, ports and rail-road terminals (RRT)

BE BG CZ DK DE EE IE EL ES FR HR IT CY LV LT LU HU MT NL AT PL PT RO SI SK FI SE | NO



Railways	Rail-Road Terminals (RRT)	Ports	Urban Nodes



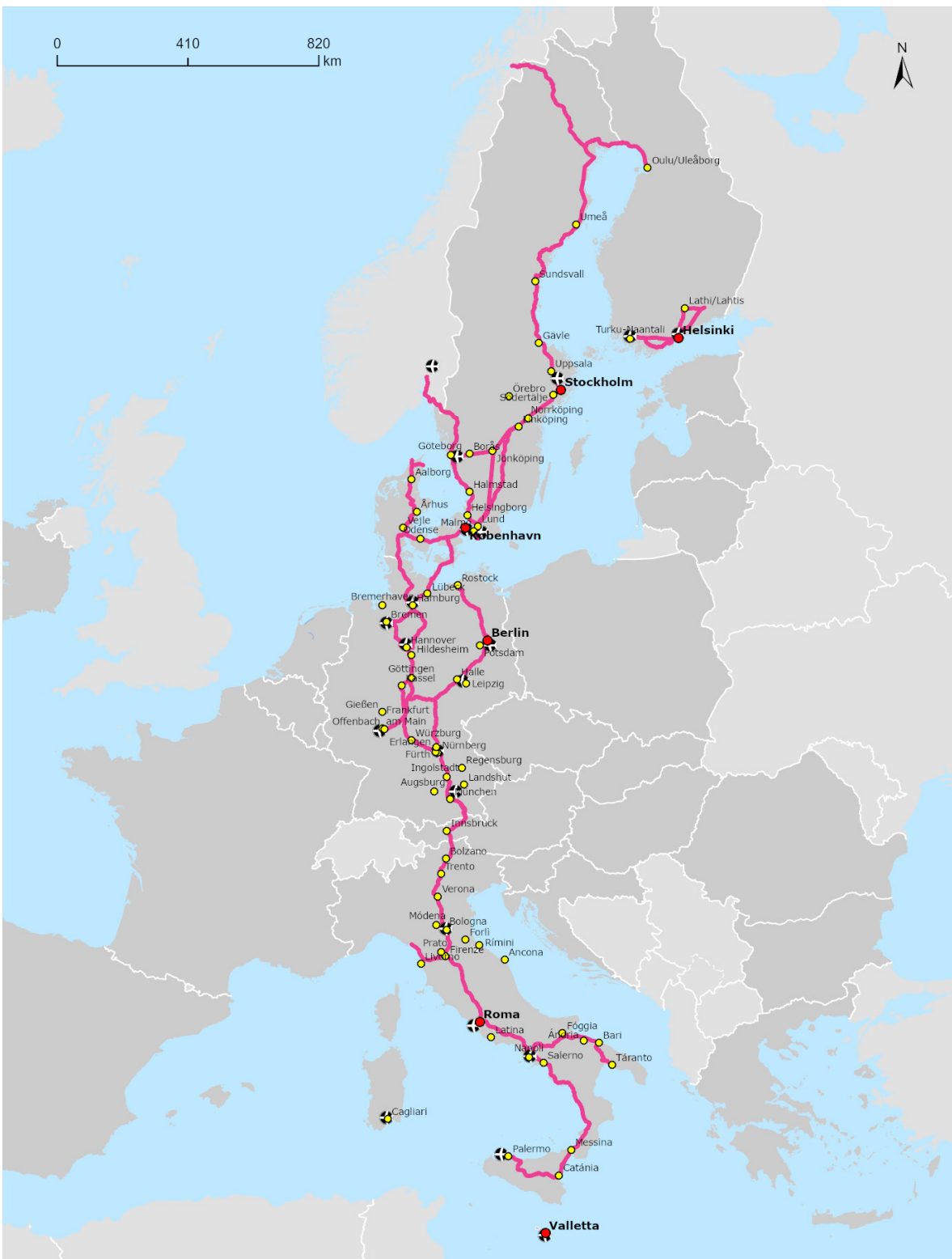
The parts of the map pertaining to corridor alignment in third countries are indicative.



Scandinavian - Mediterranean Corridor

Rail passengers and airports

BE BG CZ DK DE EE IE EL ES FR HR IT CY LV LT LU HU MT NL AT PL PT RO SI SK FI SE | NO



Railways

Airports

Urban Nodes



TENtec

The parts of the map pertaining to corridor alignment in third countries are indicative.



Baltic Sea – Adriatic Sea Corridor

Inland waterways and Roads, ports, rail-road terminals and airports

BE BG CZ DK DE EE IE EL ES FR HR IT CY LV LT LU HU MT NL AT PL PT RO SI SK FI SE | UA



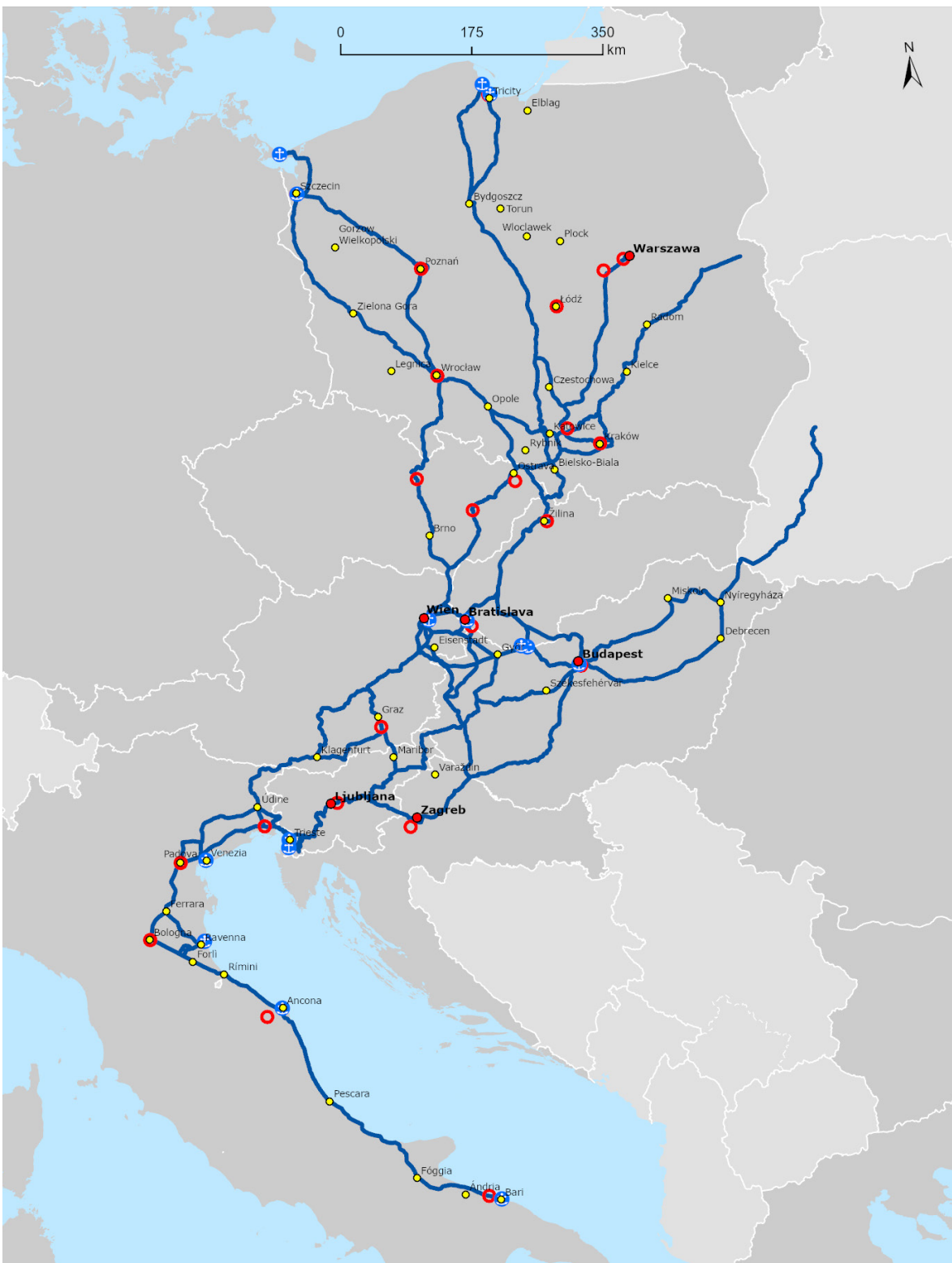
Inland Waterways	Roads	Ports	Airports	Rail-Road Terminals (RRT)	Urban Nodes
•••	—				



Baltic Sea – Adriatic Sea Corridor

Rail freight, ports and rail-road terminals (RRT)

BE BG CZ DK DE EE IE EL ES FR HR IT CY LV LT LU HU MT NL AT PL PT RO SI SK FI SE UA



Railways

Rail-Road Terminals (RRT)

Ports

Urban Nodes



TENtec

The parts of the map pertaining to corridor alignment in third countries are indicative.



Baltic Sea – Adriatic Sea Corridor

Rail passengers and airports

BE BG CZ DK DE EE IE EL ES FR HR IT CY LV LT LU HU MT NL AT PL PT RO SI SK FI SE | UA



Railways

Airports

Urban Nodes

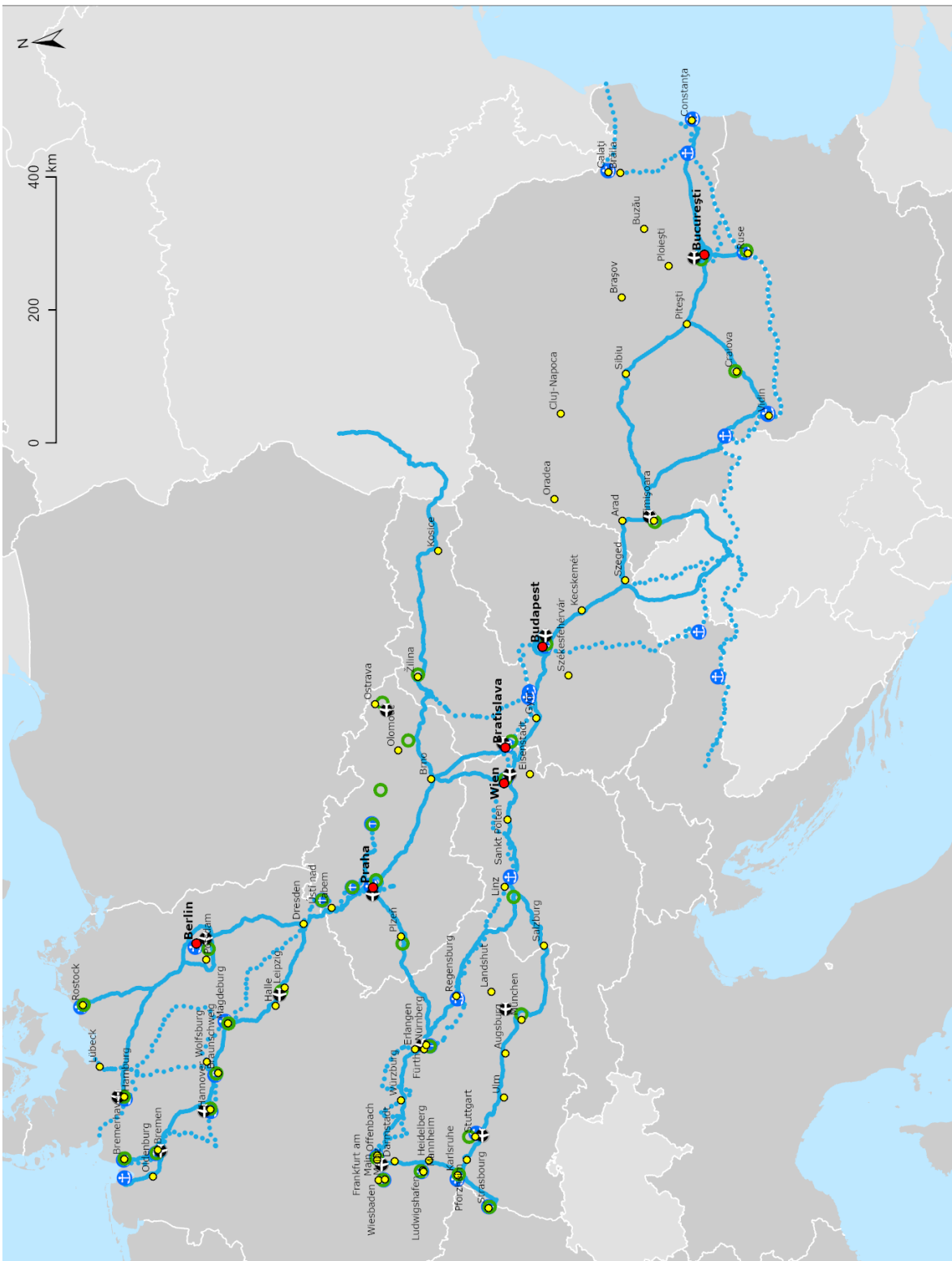




Rhine - Danube Corridor

Inland waterways and Roads, ports, rail-road terminals and airports

BE BG CZ DK DE EE IE EL ES FR HR IT CY LV LT LU HU MT NL AT PL PT RO SI SK FI SE | RS UA



Inland Waterways	Roads	Ports	Airports	Rail-Road Terminals (RRT)	Urban Nodes



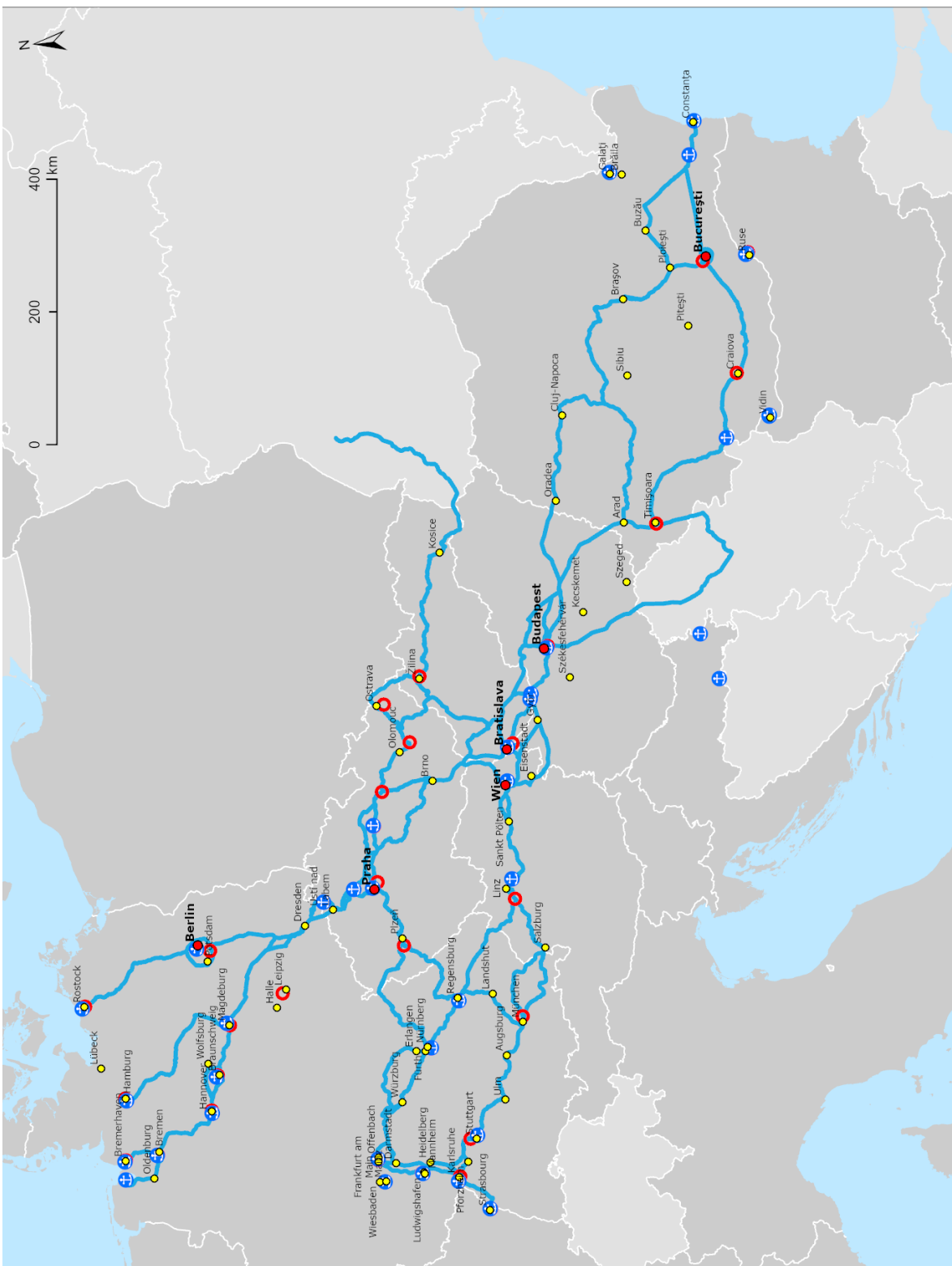
The parts of the map pertaining to corridor alignment in third countries are indicative.



Rhine - Danube Corridor

Rail freight, ports and rail-road terminals (RRT)

BE BG CZ DK DE EE IE EL ES FR HR IT CY LV LT LU HU MT NL AT PL PT RO SI SK FI SE | RS UA



Railways

Rail-Road Terminals (RRT)

Ports

Urban Nodes



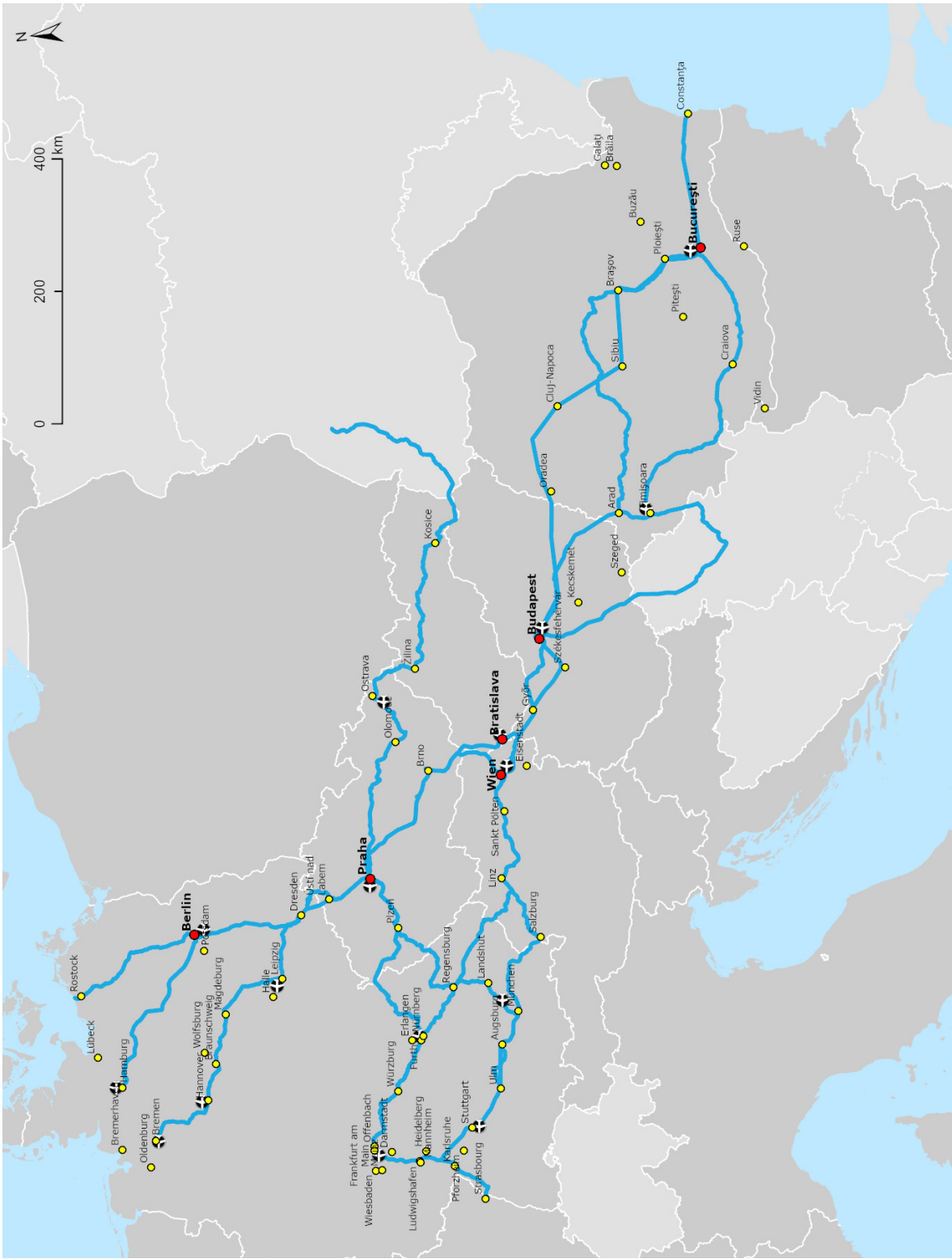
TENtec

The parts of the map pertaining to corridor alignment in third countries are indicative.



Rhine - Danube Corridor Rail passengers and airports

BE BG CZ DK DE EE IE EL ES FR HR IT CY LV LT LU HU MT NL AT PL PT RO SI SK FI SE | RS UA



Railways

Airports

Urban Nodes



TENtec

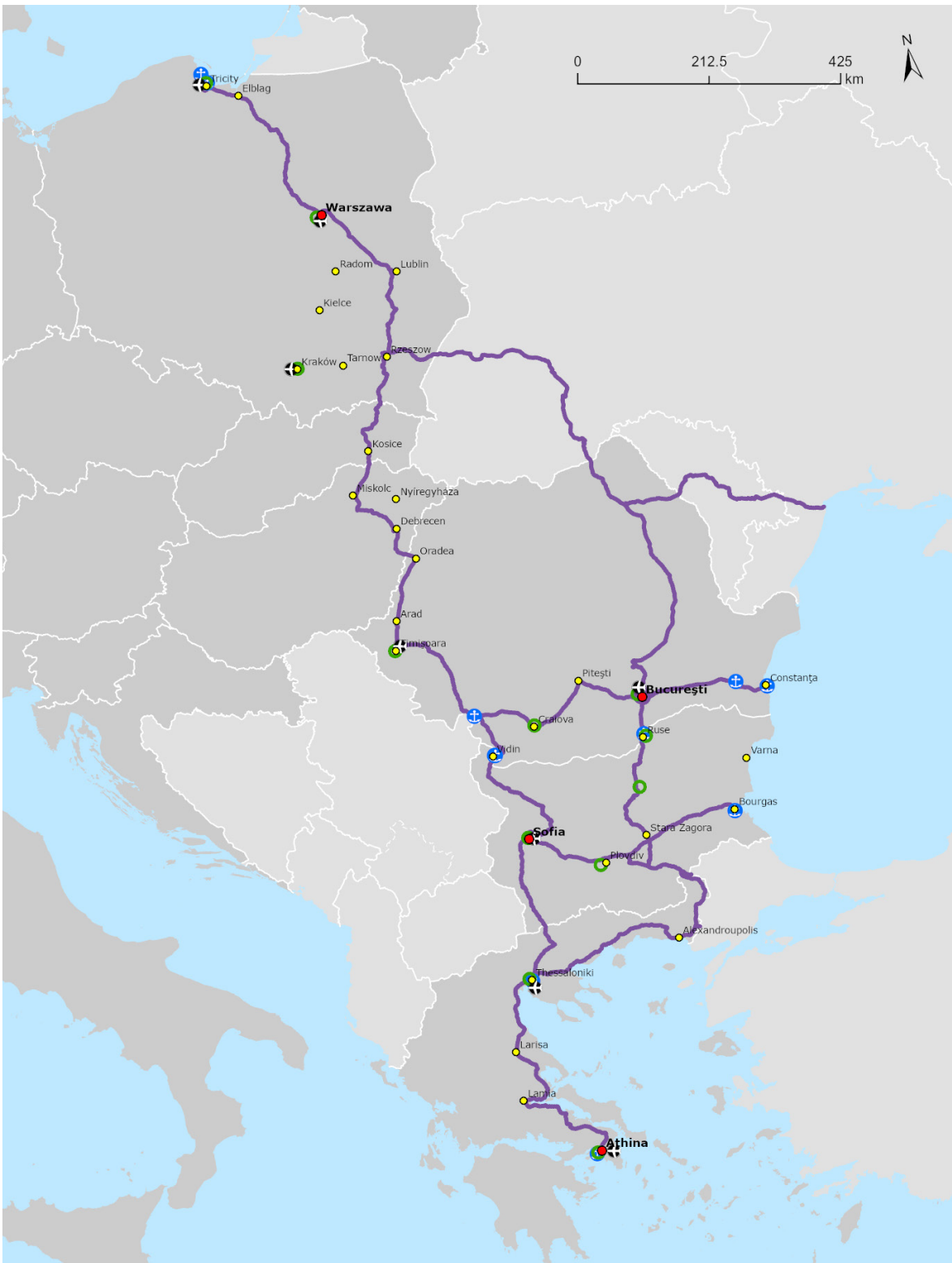
The parts of the map pertaining to corridor alignment in third countries are indicative.



Baltic – Black – Aegean Seas Corridor

Inland waterways and Roads, ports, rail-road terminals and airports

BE BG CZ DK DE EE EL ES FR HR IT CY LV LT LU HU MT NL AT PL PT RO SI SK FI SE MD UA



Inland Waterways	Roads	Ports	Airports	Rail-Road Terminals (RRT)	Urban Nodes
• • •	—				

The parts of the map pertaining to corridor alignment in third countries are indicative.



Baltic – Black – Aegean Seas Corridor

Rail freight, ports and rail-road terminals (RRT)

BE BG CZ DK DE EE IE EL ES FR HR IT CY LV LT LU HU MT NL AT PL PT RO SI SK FI SE MD UA



Railways

Rail-Road Terminals (RRT)

Ports

Urban Nodes



TENtec

The parts of the map pertaining to corridor alignment in third countries are indicative.



Baltic – Black – Aegean Seas Corridor

Rail passengers and airports

BE BG CZ DK DE EE IE EL ES FR HR IT CY LV LT LU HU MT NL AT PL PT RO SI SK FI SE MD UA



Railways	Airports	Urban Nodes

The parts of the map pertaining to corridor alignment in third countries are indicative.